

A BREATH OF SALTAIRE

Start at Little Chef, Blackburn Road, Rising Bridge,
Accrington. BB5 2SB

Meet 10.00am for 10.30am start - DON'T FORGET CLOCKS GO
FORWARD ON SATURDAY NIGHT

Coffee stop is at Riverbank Tearooms, The Green, Slaidburn.
BB7 3ES, after approx 45 mins.

Next stop is about an hours drive away at Saltaire. We will spend
approx 2 hours here. Park at Salts Mill Victoria Road, Saltaire,
Shipley, BD18 3LB and either visit the mill or stroll through Saltaire.
Plenty of places to eat in the village on Victoria Road which is a 2
minute stroll away from the Mill

don't tell Titus. A licensed Bar – sandwiches and larger meals

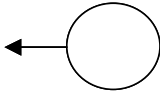
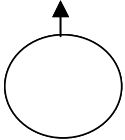
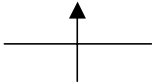
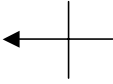
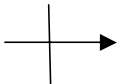
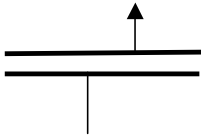
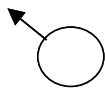
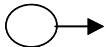


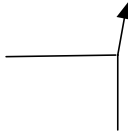
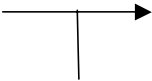

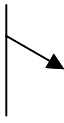


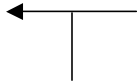
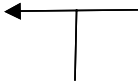


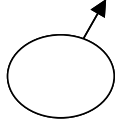
Victoria Tea Rooms – soup, sandwiches cakes

Massarella Fine Art Gallery & Tea Rooms – as above
or Salts Diner (usually a queue & more expensive) and
The Espresso Bar – coffee
in Salts Mill

Return home approx one hours drive
is via Haworth Oxenhope Moor, Hebden Bridge, Cragg Vale
to The Wine Press Hollingworth Lake Rochdale OL15 0AZ.
for a farewell drink or meal

Organised by Peter & Chris Haslam – Launch Edition M500 HAS
Tel: 0161 724 6481
Mobile; 077 1954 1550

A Breath of Saltaire

<p>1</p> <table border="1"> <tr><td>miles</td><td>0.0</td></tr> <tr><td>Km</td><td>0.0</td></tr> <tr><td>Rster</td><td>0.0</td></tr> </table>	miles	0.0	Km	0.0	Rster	0.0	<p>Zero Trip</p> <p>Turn Left out of carpark</p>	<p>2</p> <table border="1"> <tr><td>miles</td><td>0.1</td></tr> <tr><td>Km</td><td>0.2</td></tr> <tr><td>Rster</td><td>0.1</td></tr> </table>	miles	0.1	Km	0.2	Rster	0.1	<p>A56</p> 	<p>3</p> <table border="1"> <tr><td>miles</td><td>4.2</td></tr> <tr><td>Km</td><td>6.8</td></tr> <tr><td>Rster</td><td>4.4</td></tr> </table>	miles	4.2	Km	6.8	Rster	4.4	<p>Clitheroe</p> 
miles	0.0																						
Km	0.0																						
Rster	0.0																						
miles	0.1																						
Km	0.2																						
Rster	0.1																						
miles	4.2																						
Km	6.8																						
Rster	4.4																						
<p>4</p> <table border="1"> <tr><td>miles</td><td>5.4</td></tr> <tr><td>Km</td><td>8.7</td></tr> <tr><td>Rster</td><td>5.6</td></tr> </table>	miles	5.4	Km	8.7	Rster	5.6	<p>Clitheroe</p> 	<p>5</p> <table border="1"> <tr><td>miles</td><td>5.9</td></tr> <tr><td>Km</td><td>9.5</td></tr> <tr><td>Rster</td><td>6.1</td></tr> </table>	miles	5.9	Km	9.5	Rster	6.1	<p>Clitheroe</p> 	<p>6</p> <table border="1"> <tr><td>miles</td><td>6.6</td></tr> <tr><td>Km</td><td>10.6</td></tr> <tr><td>Rster</td><td>6.9</td></tr> </table>	miles	6.6	Km	10.6	Rster	6.9	<p>Trapp Forge</p> 
miles	5.4																						
Km	8.7																						
Rster	5.6																						
miles	5.9																						
Km	9.5																						
Rster	6.1																						
miles	6.6																						
Km	10.6																						
Rster	6.9																						
<p>7</p> <table border="1"> <tr><td>miles</td><td>11.7</td></tr> <tr><td>Km</td><td>18.8</td></tr> <tr><td>Rster</td><td>12.1</td></tr> </table>	miles	11.7	Km	18.8	Rster	12.1	<p>Clitheroe</p> 	<p>8</p> <table border="1"> <tr><td>miles</td><td>12.3</td></tr> <tr><td>Km</td><td>19.8</td></tr> <tr><td>Rster</td><td>12.8</td></tr> </table>	miles	12.3	Km	19.8	Rster	12.8		<p>9</p> <table border="1"> <tr><td>miles</td><td>12.6</td></tr> <tr><td>Km</td><td>20.3</td></tr> <tr><td>Rster</td><td>13.1</td></tr> </table>	miles	12.6	Km	20.3	Rster	13.1	
miles	11.7																						
Km	18.8																						
Rster	12.1																						
miles	12.3																						
Km	19.8																						
Rster	12.8																						
miles	12.6																						
Km	20.3																						
Rster	13.1																						
<p>10</p> <table border="1"> <tr><td>miles</td><td>12.9</td></tr> <tr><td>Km</td><td>20.8</td></tr> <tr><td>Rster</td><td>13.4</td></tr> </table>	miles	12.9	Km	20.8	Rster	13.4	<p>Waddington</p> 	<p>11</p> <table border="1"> <tr><td>miles</td><td>13.0</td></tr> <tr><td>Km</td><td>20.9</td></tr> <tr><td>Rster</td><td>13.5</td></tr> </table>	miles	13.0	Km	20.9	Rster	13.5	<p>Waddington</p> 	<p>12</p> <table border="1"> <tr><td>miles</td><td>13.1</td></tr> <tr><td>Km</td><td>21.1</td></tr> <tr><td>Rster</td><td>13.6</td></tr> </table>	miles	13.1	Km	21.1	Rster	13.6	<p>Waddington</p>  <p>Under Bridge</p> <p>CAUTION</p>
miles	12.9																						
Km	20.8																						
Rster	13.4																						
miles	13.0																						
Km	20.9																						
Rster	13.5																						
miles	13.1																						
Km	21.1																						
Rster	13.6																						
<p>13</p> <table border="1"> <tr><td>miles</td><td>19.8</td></tr> <tr><td>Km</td><td>31.9</td></tr> <tr><td>Rster</td><td>20.6</td></tr> </table>	miles	19.8	Km	31.9	Rster	20.6	<p>Slaidburn</p> 	<p>14</p> <table border="1"> <tr><td>miles</td><td>21.6</td></tr> <tr><td>Km</td><td>34.8</td></tr> <tr><td>Rster</td><td>22.4</td></tr> </table>	miles	21.6	Km	34.8	Rster	22.4	<p>Toilet/Coffee Stop</p> 	<p>15</p> <table border="1"> <tr><td>miles</td><td>0.0</td></tr> <tr><td>Km</td><td>0.0</td></tr> <tr><td>Rster</td><td>0.0</td></tr> </table>	miles	0.0	Km	0.0	Rster	0.0	<p>Zero Trip</p> <p>Turn left out of carpark</p>
miles	19.8																						
Km	31.9																						
Rster	20.6																						
miles	21.6																						
Km	34.8																						
Rster	22.4																						
miles	0.0																						
Km	0.0																						
Rster	0.0																						
<p>16</p> <table border="1"> <tr><td>miles</td><td>7.3</td></tr> <tr><td>Km</td><td>11.7</td></tr> <tr><td>Rster</td><td>7.6</td></tr> </table>	miles	7.3	Km	11.7	Rster	7.6	<p>Bolton By Bowland</p> 	<p>17</p> <table border="1"> <tr><td>miles</td><td>7.9</td></tr> <tr><td>Km</td><td>12.7</td></tr> <tr><td>Rster</td><td>8.2</td></tr> </table>	miles	7.9	Km	12.7	Rster	8.2	<p>Paythorne</p> 	<p>18</p> <table border="1"> <tr><td>miles</td><td>9.5</td></tr> <tr><td>Km</td><td>15.3</td></tr> <tr><td>Rster</td><td>9.9</td></tr> </table>	miles	9.5	Km	15.3	Rster	9.9	<p>Halton West</p> 
miles	7.3																						
Km	11.7																						
Rster	7.6																						
miles	7.9																						
Km	12.7																						
Rster	8.2																						
miles	9.5																						
Km	15.3																						
Rster	9.9																						
<p>19</p> <table border="1"> <tr><td>miles</td><td>10.5</td></tr> <tr><td>Km</td><td>16.9</td></tr> <tr><td>Rster</td><td>10.9</td></tr> </table>	miles	10.5	Km	16.9	Rster	10.9	<p>Hellifield</p> 	<p>20</p> <table border="1"> <tr><td>miles</td><td>12.2</td></tr> <tr><td>Km</td><td>19.6</td></tr> <tr><td>Rster</td><td>12.7</td></tr> </table>	miles	12.2	Km	19.6	Rster	12.7	<p>Hellifield</p> 	<p>21</p> <table border="1"> <tr><td>miles</td><td></td></tr> <tr><td>Km</td><td>0.0</td></tr> <tr><td>Rster</td><td>0.0</td></tr> </table>	miles		Km	0.0	Rster	0.0	<p>This is blank because Peter made a mistake!!!!</p>
miles	10.5																						
Km	16.9																						
Rster	10.9																						
miles	12.2																						
Km	19.6																						
Rster	12.7																						
miles																							
Km	0.0																						
Rster	0.0																						
<p>22</p> <table border="1"> <tr><td>miles</td><td>12.4</td></tr> <tr><td>Km</td><td>20.0</td></tr> <tr><td>Rster</td><td>12.9</td></tr> </table>	miles	12.4	Km	20.0	Rster	12.9	<p>Hellifield</p> 	<p>23</p> <table border="1"> <tr><td>miles</td><td>13.0</td></tr> <tr><td>Km</td><td>20.9</td></tr> <tr><td>Rster</td><td>13.5</td></tr> </table>	miles	13.0	Km	20.9	Rster	13.5	<p>A65 Skipton</p> 	<p>24</p> <table border="1"> <tr><td>miles</td><td>21.3</td></tr> <tr><td>Km</td><td>34.3</td></tr> <tr><td>Rster</td><td>22.1</td></tr> </table>	miles	21.3	Km	34.3	Rster	22.1	<p>Keighley</p> 
miles	12.4																						
Km	20.0																						
Rster	12.9																						
miles	13.0																						
Km	20.9																						
Rster	13.5																						
miles	21.3																						
Km	34.3																						
Rster	22.1																						

25	Keighley		26	Kildwick		27	Silsden				
	miles			23.8			miles		26.4	miles	26.5
	Km			38.3			Km		42.5	Km	26.5
	Rster			24.7			Rster		27.4	Rster	27.5
			Sharp Left			Over Canal					

28	Silsden		29			30					
	miles			26.9			miles		28.7	miles	28.7
	Km			43.3			Km		46.2	Km	46.2
	Rster			27.9			Rster		29.8	Rster	29.8

31	Clog Bridge		32	Morton Lane		33	A65				
	miles			28.9			miles		33.9	miles	34.7
	Km			46.5			Km		54.6	Km	55.8
	Rster			30.0			Rster		35.2	Rster	36.0

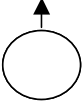
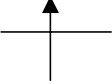

34	A650		35	A650		36	A650				
	miles			34.8			miles		35.0	miles	37.6
	Km			56.0			Km		56.3	Km	60.5
	Rster			36.1			Rster		36.3	Rster	39.0


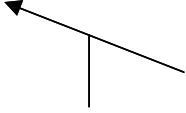

37	Salts Mill		38	Salts Mill		39	Park on the right Just before the Mill			
	miles			38.6			miles	39.3	miles	39.7
	Km			62.1			Km	63.2	Km	63.9
	Rster			40.1			Rster	40.8	Rster	41.2
			Over bridge and follow Signs to Salts Mill							

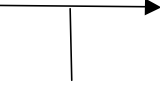

40	The Run Home		41			42					
	Zero trip at Gate			miles			0.1		miles	0.2	
	Km			0.0			Km		0.2	Km	0.3
	Rster			0.0			Rster		0.1	Rster	0.2

43			44	Moorhead Lane		45					
	miles			0.3			miles		1.0	miles	2.0
	Km			0.5			Km		1.6	Km	3.2
	Rster			0.3			Rster		1.0	Rster	2.1

46			47			48					
	miles			3.0			miles		3.5	miles	4.5
	Km			4.8			Km		5.6	Km	7.2
	Rster			3.1			Rster		3.6	Rster	4.7

49		Haworth 	50			51		
miles	6.4		miles	7.5		miles	8.5	
Km	10.3		Km	12.1		Km	13.7	
Rster	6.6		Rster	7.8		Rster	8.8	

52			53			54		Littleborough 
miles	9.7		miles	16.5		miles	17.8	
Km	15.6		Km	26.6		Km	28.6	
Rster	10.1		Rster	17.1		Rster	18.5	NOT THE FIRST RIGHT

55		A58 Rochdale 	56		Before bridge 	57		Hollingworth Lake The End The Wine Press and The Beach are both open for drinks. The M62 is signed from here
miles	23.7		miles	26.7		miles	27.6	
Km	38.1		Km	43.0		Km	44.4	
Rster	24.6		Rster	27.7		Rster	28.6	