

# Yorkshire Dales 2

**Originally run May 2004**

Arranged by Jim & Marian Varnom

**Start from Craven Heifer Inn - BD23 3LA. On the B6265 1m North of Skipton.**

**Leave the Skipton bypass ( A59 ) on the B6265 for Grassington. Pub is 650yds on the right.**

Main attraction is a visit to the Green Dragon Inn – Hardaw. Hope the weather will be kind so that the more energetic may visit Hardraw Force – England’s highest unbroken waterfall (Only a short walk – honest!, though you might want boots and waterproofs if you fancy scrambling behind it).

This is described as a “Drivers Run” with lots of twisty roads and up hill and down dale – you could say, and with many single track roads. Please look out for walkers, sheep, tractors, and toads! We will be passing through, amongst others, Wharfedale, Littondale, Wensleydale, and Swaledale .

We hope you will enjoy our route.

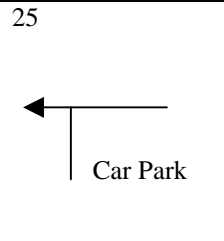
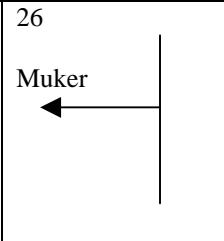
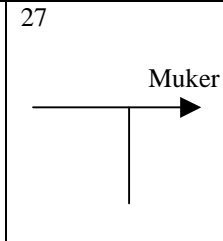
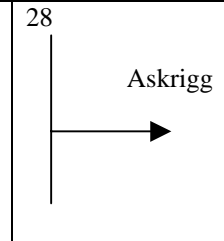
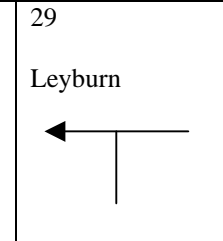
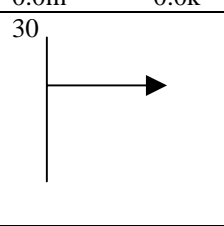
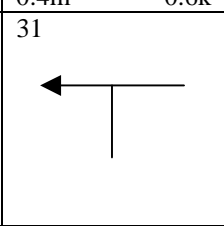
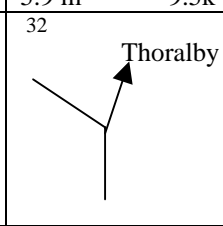
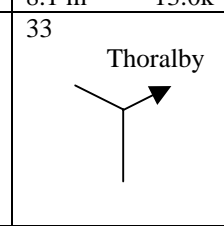
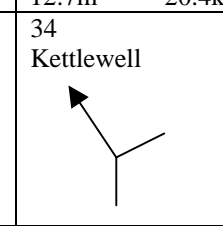
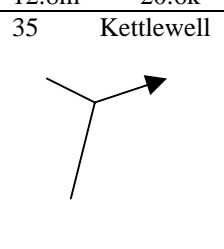
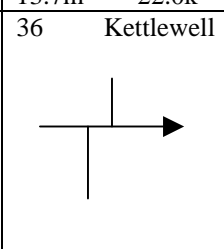
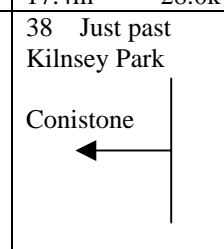
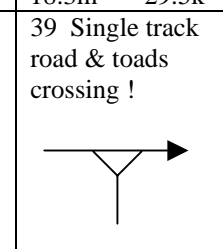
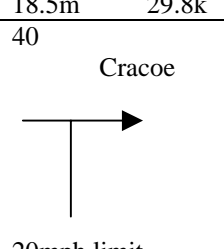
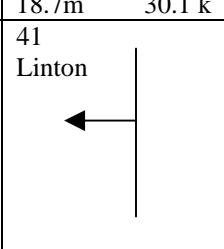
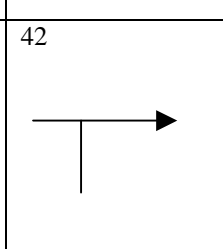
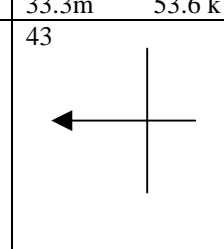
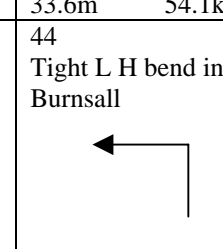
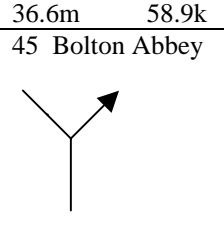
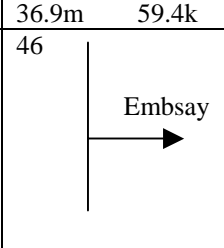
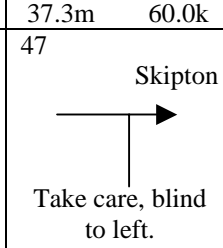
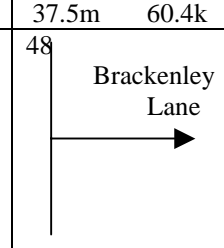
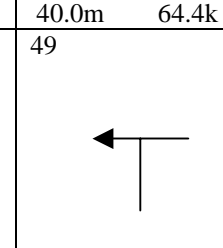
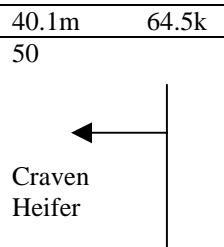
1 <b>-ZERO TRIP</b>  Car park	2 	3 Over cattle grid and through car park  Bridge over river	4 	5  Kilnsey
0.0 m 0.0 k	10.8m 17.4k	11.0m 17.7 k	12.2 m 19.6 k	14.1 m 22.7 k
6 	7 Malham 	8 <b>If gate is shut</b> Second car please stay and close after last car through.	9 	10 Settle 
14.2m 22.9 k	14.3m 23.0 k	16.9m 27.2 k	19.3 m 31.1 k	19.8 m 31.9k
11 Stainforth 	12 Stainforth 	13 B6479 Houghton in Ribblesdale 	14 Horton in Ribblesdale 	15 
21.5 m 34.4 k	23.2 m 37.3 k	24.4 m 39.3k	24.5 m 41.8 k	26.0 m 41.8 k
16  28.2 m 45.4 k				

**Coffee Stop. Park outside front of pub, in car park behind, or wherever you can find a space. Sorry !!**

17 <b>Reset Trip</b>  0.0m 0.0k	18 Ribblehead  0.2m 0.3k	19 B6255 Hawes  5.5m 8.9 k	20 Dent  7.4m 11.9 k	21 Garsdale Head. Care – lumpy road !!  12.7m 20.4 k
22 A684 Hawes  17.1m 27.5 k	23 Hardraw  22.0m 35.4 k	24 Car Park  22.7m 36.5 k	<b>Lunch stop and visit to Hardraw Force.</b>	

### Zero trip on leaving car park

At instruction 38, if you wish to take an easier way to the finish just continue on the main road (for 9.8 miles), ignoring instruction 38, and this will take you back to the finish by a straight route. You can continue home from there or wait at the **Craven Heifer** and we will join you.

25  Car Park	26  Muker	27  Muker	28  Askrigg	29  Leyburn
0.0m 0.0k	0.4m 0.6k	5.9 m 9.5k	8.1 m 13.0k	12.7m 20.4k
30 	31 	32  Thoralby	33  Thoralby	34  Kettlewell
12.8m 20.6k	13.7m 22.0k	17.1m 27.5k	17.4m 28.0k	18.3m 29.5k
35  Kettlewell	36  Kettlewell	37 Continue through Cray, Buckden, Starbotton, Kettlewell & Kilnsey.	38 Just past Kilnsey Park  Conistone	39 Single track road & toads crossing ! 
18.5m 29.8k	18.7m 30.1 k		33.3m 53.6 k	33.6m 54.1k
40  Cracoe  20mph limit	41  Linton	42 	43 	44 Tight L H bend in Burnsall 
36.6m 58.9k	36.9m 59.4k	37.3m 60.0k	37.5m 60.4k	40.0m 64.4k
45  Bolton Abbey	46  Embsay	47  Skipton Take care, blind to left.	48  Brackenley Lane	49 
40.1m 64.5k	43.4m 69.8k	46.9m 75.5k	47.4m 76.3 k	48.9m 78.7 k
50  Craven Heifer	<b>Hope you have enjoyed our run.</b>	<b>? Join us for a wind-down drink before the journey home ?</b>		
49.0m 78.9 k				

