



Yorkshire Dales 3

26th October 2008

**10am for 10.30 start from:
Craven Heifer Inn - BD23 3LA
Tel 01756 792 521**

On the B6265 1m North of Skipton.
Leave the Skipton bypass (A59) on the B6265 for Grassington. Pub is 650yds on the right.

For further info. contact Jim & Marian Varnom Mobile 07729781091
email jim@varnom.com

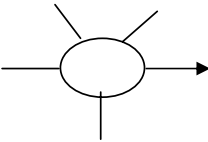
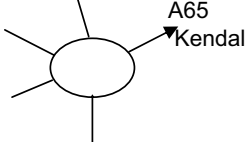

This run was originally intended for September, before the clocks went back, and included a visit to the Stump Cross Caverns. Members can still visit the caverns if they wish but it may then be dark when the run is completed.


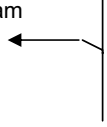
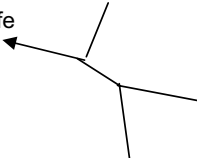
Lead car **M 5 JHV**

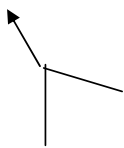
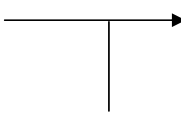
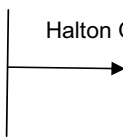
Note

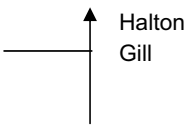
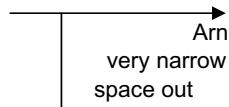
Very poor mobile signal for most of route.

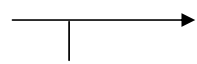
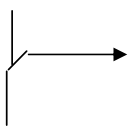
Yorkshire Dales 3

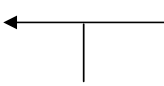
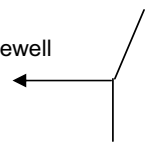
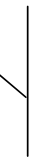
1	ZERO TRIP Left out of car park	2		3	
miles 0.0 Km 0.0 Rster 0.0		miles 0.3 Km 0.5 Rster 0.3		miles 1.1 Km 1.8 Rster 1.1	

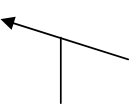
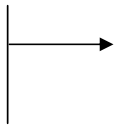
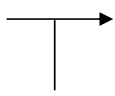
4		5	Malham 	6	Langcliffe Settle 
miles 4.1 Km 6.6 Rster 4.3		miles 5.0 Km 8.0 Rster 5.2		miles 13.9 Km 22.4 Rster 14.4	

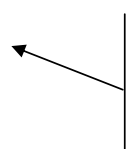
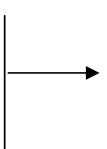
7		8	Horton in Ribb. 	9	Halton Gill 
miles 14.4 Km 23.2 Rster 14.9		miles 18.3 Km 29.5 Rster 19.0		miles 19.7 Km 31.7 Rster 20.4	

10		11	Litton 	12	Queens Arms - Coffee stop 
miles 19.9 Km 32.0 Rster 20.7		miles 27.3 Km 43.9 Rster 28.3	Arncliffe very narrow road space out	miles 29.6 Km 47.6 Rster 30.7	

13	Pub on left, park in field on right.	14	ZERO TRIP 	15	
miles 0.0 Km 0.0 Rster 0.0		miles 0.0 Km 0.0 Rster 0.0	Car park in field.	miles 2.0 Km 3.2 Rster 2.1	



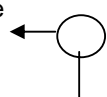
16	Kilnsey 	17	Kettlewell 	18	Aysgarth "light vehicles" 
miles 2.2 Km 3.5 Rster 2.3		miles 5.3 Km 8.5 Rster 5.5		miles 20.3 Km 32.7 Rster 21.1	

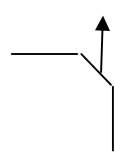
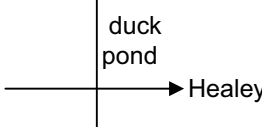
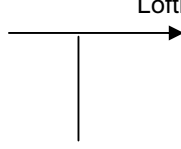
19	Aysgarth 	20		21	
miles 21.2 Km 34.1 Rster 22.0		miles 21.3 Km 34.3 Rster 22.1		miles 22.4 Km 36.0 Rster 23.2	

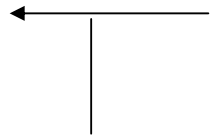
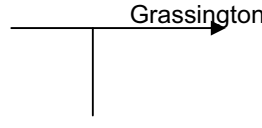
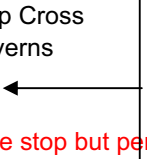
22	Catterick 	23	Enjoy the run up the hill and onto the "tank road." BUT - watch out for next sharp right turn!	24	
miles 26.4 Km 42.5 Rster 27.4		miles 0.0 Km 0.0 Rster 0.0		miles 27.5 Km 44.3 Rster 28.5	

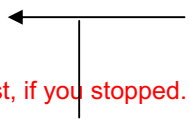
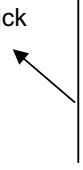
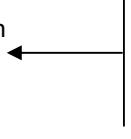
25			26			27		Leyburn
miles	28.3		miles	29.1		miles	29.8	
Km	45.5		Km	46.8		Km	48.0	
Rster	29.4	Rster	30.2	Rster	30.9			

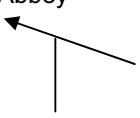
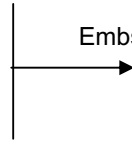
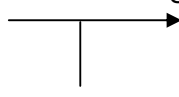
28			29		Car park 	30		Pay & Display car park £ 1.20 for 2 hours
miles	31.2		miles	31.2		miles	31.3	
Km	50.2		Km	50.2		Km	50.4	
Rster	32.4	Rster	32.4	Rster	32.5			

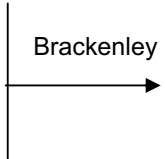
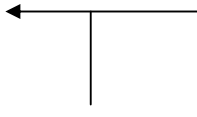

31	ZERO TRIP at exit Exit car park left, then	32	Ripon 	33	Ripon A6108 slow down for racehorses 
miles 0.0 Km 0.0 Rster 0.0	Bedale 	miles 0.3 Km 0.5 Rster 0.3		miles 2.2 Km 3.5 Rster 2.3	

34	Ellingstring Healey 	35	duck pond Healey See spooky building at 8.1 miles! 	36	Lofthouse 
miles 5.9 Km 9.5 Rster 6.1		miles 7.9 Km 12.7 Rster 8.2		miles 9.8 Km 15.8 Rster 10.2	

37		38	Grassington 	39	Stump Cross Caverns Possible stop but perhaps not enough daylight left. 
miles 17.2 Km 27.7 Rster 17.9		miles 23.7 Km 38.1 Rster 24.6		miles 28.3 Km 45.5 Rster 29.4	

40	Left out of car park After vist, if you stopped. 	41	Appletreewick 	42	Barden 
miles 28.3 Km 45.5 Rster 29.4		miles 29.6 Km 47.6 Rster 30.7		miles 31.9 Km 51.3 Rster 33.1	

43	Bolton Abbey 	44	Embsay 	45	Skipton 
miles 34.1 Km 54.9 Rster 35.4		miles 34.3 Km 55.2 Rster 35.6		miles 37.8 Km 60.8 Rster 39.2	

46	Brackenley Lane 	47		48	Craven Heifer 
miles 38.4 Km 61.8 Rster 39.9		miles 39.8 Km 64.1 Rster 41.3		miles 39.9 Km 64.2 Rster 41.4	