

THROUGH THE TROUGH then SETTLE down Before going OVER THE HILL

SUNDAY APRIL 22ND 2007

Meet at **HUNTLEY'S of SAMLESBURY** Whalley Rd. Samlesbury Nr. Preston
M6 Jct.31 ,follow signs for Blackburn. Turn left immediately after Swallow Hotel onto
A59. Huntley's is 1 mile down this road on the left.

Watch for the large blue flags in the field on the left, then turn into carpark.

Meet 10.00am for 10.30am departure

Today we will drive aprox. 105 miles through The Trough of Bowland and over Pendle Hill, with time in Settle for lunch and a browse around the village.

[The first part is driving along scenic roads for aprox 1 hour 30 minutes \(56 miles\)](#)

Then we arrive in Settle, feel free to browse and arrange your own lunch in one of the cafes or pubs, we will decide what time we are leaving when we have parked up.

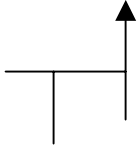
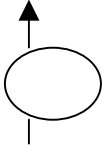
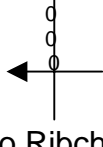
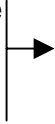
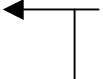
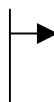
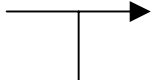
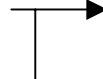
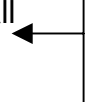
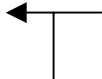
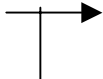




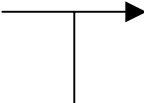
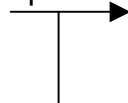
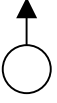
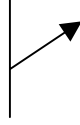


Probably regroup in an hour. [Please have change for pay & display car park, the charge is 60 pence for an hour, £1.30 for up to 2 hours, the machine does not give change.](#) There are public toilets there but it is 10pence charge for the ladies!

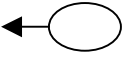


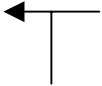




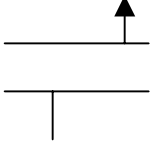

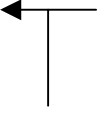
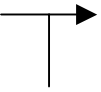

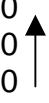
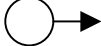

When we leave Settle we drive through more scenic roads over Pendle Hill, then we will meet up at Houghton Arms for those who want to have a farewell drink. Those who don't live in this area can break off at the M65.

Organised by Carol & Dave Bagshaw

Tel. Carol 07821195163 or 07808725688

Please drive safely and enjoy the day.

| | | | | |
|---|---|---|---|--|
|  <p>Right then left out of carpark Zero miles at gate</p> <p>0</p> |  <p>1.7 2.7km</p> | <p>Speed camera</p> <p>40</p> <p>2.3 3.7k</p> |  <p>To Ribchester</p> <p>4.1 6.6k</p> | <p>Gallows Lane</p>  <p>6.2 10.0k</p> |
| <p>Longridge</p>  <p>7.8 12.6k</p> | <p>Huntington Hall Lane</p>  <p>8.0 12.9k</p> |  <p>9.3 15.0k</p> |  <p>To Clitheroe</p> <p>12.3 19.8k</p> | <p>Browsholme Hall</p>  <p>12.7 20.4k</p> |
|  <p>13.6 21.9k</p> | <p>Drive along scenic roads</p> | <p>Daffodils & lamb</p> |  <p>Trough of Bowland</p> <p>17.4 28.0k</p> |  <p>21.5 34.6k</p> |
| <p>view point</p>  <p>possible stop</p> <p>31.2 50.2k</p> |  <p>Right out of carpark</p> <p>31.2 50.2k</p> | <p>Caton</p>  <p>Rigg Lane</p> <p>33.1 53.3k</p> |  <p>35.2 56.6k</p> | <p>Skipton</p>  <p>37.4 60.2k</p> |
|  <p>37.6 60.5k</p> | <p>To Bentham</p>  <p>41.1 66.1k</p> | <p>Settle A65</p>  <p>52.9 85.1k</p> | <p>Settle</p>  <p>56.5 90.9k</p> | <p>Right into pay & display carpark</p> <p>59.4 95.6k</p> |
| <p>RESET MILEOMETER TO NIL At exit then turn right</p> | <p>Please</p> | <p>see</p> | <p>next</p> | <p>sheet</p> |

| | | | | |
|--|--|--|--|---|
| <p>RESET MILEOMETER TO NIL At exit then turn right</p> | <p>Skipton A65</p>  <p>1.4 2.3k</p> | <p>Wigglesworth</p>  <p>4.4 7.1k</p> | <p>Clitheroe</p>  <p>B6478 15.8 25.4k</p> |  <p>22.6 36.4k</p> |
|  <p>22.7 36.5k</p> |  <p>Whalley</p> <p>22.7 36.5k</p> |  <p>Mini roundabout to Sabden</p> <p>23.0 37.8k</p> |  <p>miniroundabout</p> <p>23.3 38.3k</p> |  <p>24.0 39.3k</p> |
|  <p>To Padiham</p> <p>27.0 44.3k</p> |  <p>28.4 46.5k</p> |  <p>To Burnley</p> <p>28.8 47.2k</p> |  <p>29.5 48.4k</p> |  <p>29.9 48.9k</p> |
| <p>onto M65</p>  <p>towards Preston to pub stop for farewell drinks</p> <p>31.0 50.7k</p> | <p>Leave M65 JCT 3 Aprox 10 minutes on MWay</p> <p>43.2 70.3k</p> |  <p>Hoghton Arms</p> | <p>Farewell drinks We should arrive here aprox 2.30pm</p> | |
| | | | | |