

Steve & Debbie

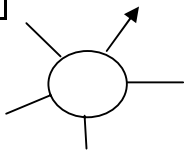
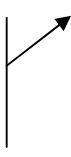
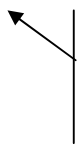
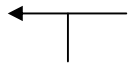
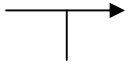
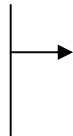
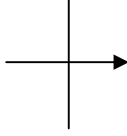
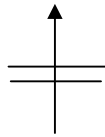
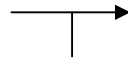
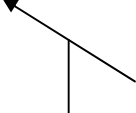
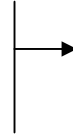
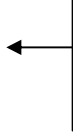
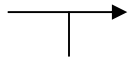
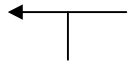
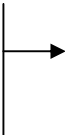
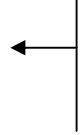
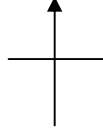
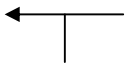
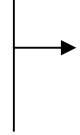
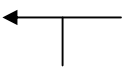
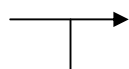
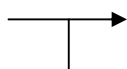
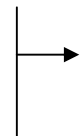
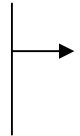
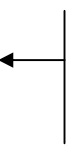
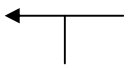
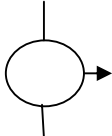


Sunday 14th January 2007

To celebrate Steve and Debbie's wedding we are having this short run in the 5's. We will have a short drive via Ashurst Beacon to the Wiggin Tree, Parbold Hill arriving approx 2.00pm for a meal and/or drinks. For those leaving at this point it is five minutes to the M6 junction 27.

Organisers: **Marcus & Pauline Harrison**



1 Zero Trip at Hesketh Arms PH Car Park PR9 7NA	2  Banks Road	3  Gorse Lane	4  Gorse Lane	5  Ridings Lane
m 0.0 0.0 km	m 1.3 2.1 km	m 3.0 4.8 km	m 3.1 5.0 km	m 3.6 5.8 km
6  Marsh Road	7  Hundred End Lane	8  → Southport	9  Dual carriageway	10  Mere Brow Lane
m 4.0 6.4 km	m 4.7 7.6 km	m 6.6 10.6 km	m 7.5 12.1 km	m 7.5 12.1 km
11  The Marshes	12  → Burscough	13  Curlew Lane	14  Holmswood Road	15  Liverpool Road
m 7.6 12.2 km	m 9.0 14.5 km	m 11.7 18.8 km	m 13.4 21.6 km	m 13.6 21.9 km
16  → Parbold	17  → Mawdesley Vill.	18  Gorse Lane	19  Back Lane	20  Moody Lane
m 13.7 22.0 km	m 14.7 23.7 km	m 15.9 25.6 km	m 16.3 26.2 km	m 16.7 26.9 km
21  → Standish	22  → Wrightington	23  → Parbold	24  Highmoor Lane	25  Robins Lane
m 17.2 27.7 km	m 18.2 29.3 km	m 20.2 32.5 km	m 20.5 33.0 km	m 23.1 37.2 km
26  Mains Lane	27 Caution: Single Track Bridge	28 Birthplace of Pauline Harrison 2nd house on left after level crossing	29  → Parbold	30  Hall Lane (then quick R at 31)
m 24.3 39.1 km	m 24.9 40.1 km	m 25.9 41.7 km	m 26.6 42.8 km	m 26.7 43.0 km



31		32		33		34		35	
Hobcross Lane	Sandy Lane	Castle Lane	Wigan Road	30mph					
m 26.7 43.0 km	m 28.5 45.9 km	m 28.9 46.5 km	m 29.7 47.8 km	m 29.8 48.0 km					
36		37		38		39		40	
Dicks Lane	Spa Lane		Vale Lane	Just skim r'about into Vale Lane					
m 30.0 48.3 km	m 30.6 49.2 km	m 31.4 50.5 km	m 31.6 50.9 km	m 32.0 51.5 km					
41		42		43		44		45	
Cobbs Brow Lane	Beacon Lane	Beacon Lane	Beacon Lane	Beacon Country Pk					
m 32.6 52.5 km	m 32.8 52.8 km	m 33.2 53.4 km	m 33.6 54.1 km	m 35.0 56.3 km					
46	Stop for scenic viewpoint	47	Zero Trip at Car Park	48		49		50	
				Right out of car park	Dingle Road	At sharp bend L into College Road			
m 35.0 56.3 km	m 0.0 0.0 km	m 0.0 0.0 km	m 0.9 1.4 km	m 1.2 1.9 km					
51		52		53		54			
Lees Lane (on bend)	→ Parbold	Higher Lane	Wiggin Tree PH WN8 7TG	End of run					
m 3.1 5.0 km	m 5.4 8.7 km	m 5.8 9.3 km	m 7.3 11.7 km						