



Spring Rally 2007 – Beamish

Run – 19th May

The run will start from the Little Chef at the junction of A56 / A680 just North of Haslingden at 10.15 am. From the South use M66 then A56. From the North use M65 then A56.

The group will proceed to the Craven Heifer near Skipton arriving around 11.00am. (Post Code BD23 3LA - Leave the Skipton bypass {A59} on the B6265 for Grassington. Pub is 650yrs on right).

We will have a ½ hour coffee stop and other participants can join at that point.

We plan to leave at 11.30am and travel through the Dales to Reeth, in Swaledale, where we should arrive about 12.30 for a lunch stop, parking on the village green and eating at a choice of three pubs and various cafes. (Other members can join us there if they wish.)

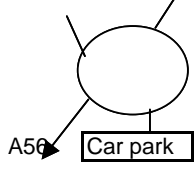
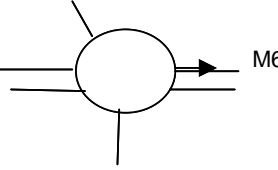
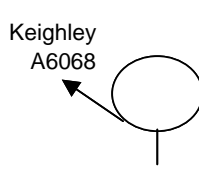
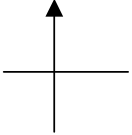
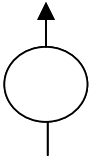
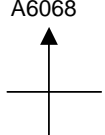
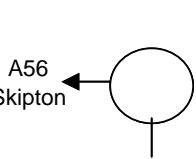
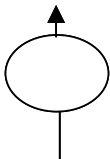
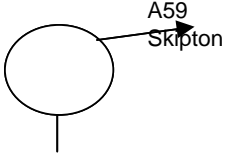
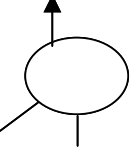
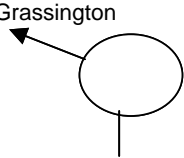
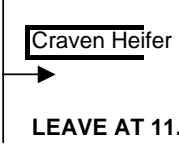
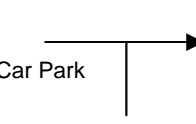
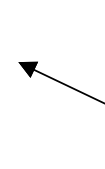
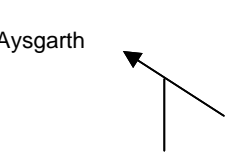
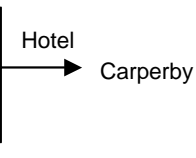
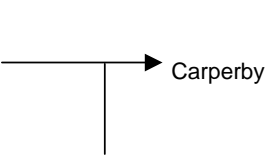
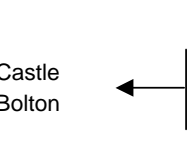
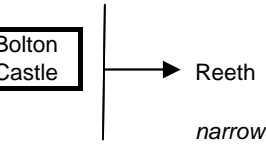
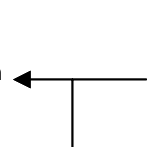
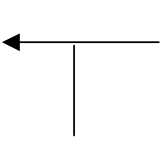
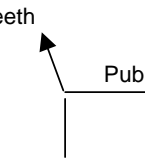
We will leave at 2.00pm and proceed to Stanhope where we will have a coffee/loo stop for about ½ hour before continuing to the Holiday Inn Express at Washington, Tyne & Wear. (Post Code NE37 1LB).

An evening out is planned at the Campanile Hotel where we will have exclusive use of the restaurant and bar for the evening and with a buffet meal.

Jim Varnom 07729 781 091
jim@varnom.com

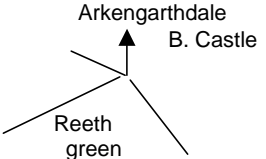
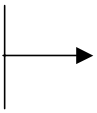

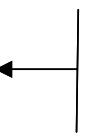
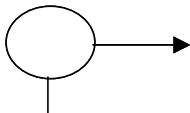
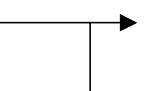
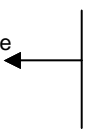
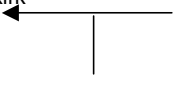
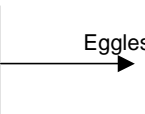
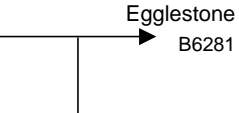
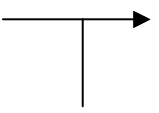
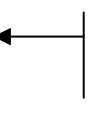
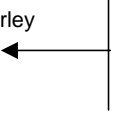
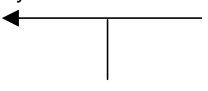
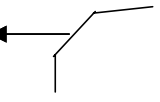
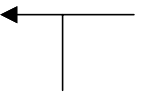
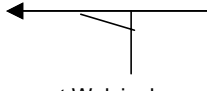
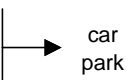
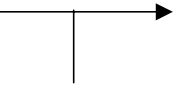
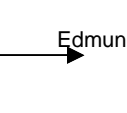
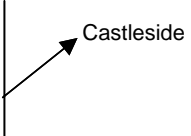
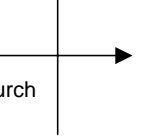
Spring Rally - Beamish - May 2007

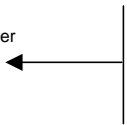
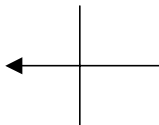
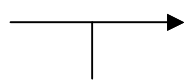
Start to lunch stop


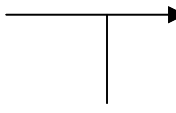
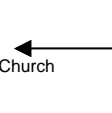
<p>1</p> <table border="1"> <tr><td>miles</td><td>0.0</td></tr> <tr><td>Km</td><td>0.0</td></tr> <tr><td>Rster</td><td>0.0</td></tr> </table>	miles	0.0	Km	0.0	Rster	0.0		<p>2</p> <table border="1"> <tr><td>miles</td><td>4.2</td></tr> <tr><td>Km</td><td>6.8</td></tr> <tr><td>Rster</td><td>4.4</td></tr> </table>	miles	4.2	Km	6.8	Rster	4.4		<p>3</p> <table border="1"> <tr><td>miles</td><td>13.0</td></tr> <tr><td>Km</td><td>20.9</td></tr> <tr><td>Rster</td><td>13.5</td></tr> </table>	miles	13.0	Km	20.9	Rster	13.5	<p>Keighley A6068</p> 
miles	0.0																						
Km	0.0																						
Rster	0.0																						
miles	4.2																						
Km	6.8																						
Rster	4.4																						
miles	13.0																						
Km	20.9																						
Rster	13.5																						
<p>4</p> <table border="1"> <tr><td>miles</td><td>13.4</td></tr> <tr><td>Km</td><td>21.6</td></tr> <tr><td>Rster</td><td>13.9</td></tr> </table>	miles	13.4	Km	21.6	Rster	13.9	<p>A6068</p> 	<p>5</p> <table border="1"> <tr><td>miles</td><td>13.6</td></tr> <tr><td>Km</td><td>21.9</td></tr> <tr><td>Rster</td><td>14.1</td></tr> </table>	miles	13.6	Km	21.9	Rster	14.1		<p>6</p> <table border="1"> <tr><td>miles</td><td>14.0</td></tr> <tr><td>Km</td><td>22.5</td></tr> <tr><td>Rster</td><td>14.5</td></tr> </table>	miles	14.0	Km	22.5	Rster	14.5	<p>A6068</p> 
miles	13.4																						
Km	21.6																						
Rster	13.9																						
miles	13.6																						
Km	21.9																						
Rster	14.1																						
miles	14.0																						
Km	22.5																						
Rster	14.5																						
<p>7</p> <table border="1"> <tr><td>miles</td><td>14.4</td></tr> <tr><td>Km</td><td>23.2</td></tr> <tr><td>Rster</td><td>14.9</td></tr> </table>	miles	14.4	Km	23.2	Rster	14.9	<p>A56 Skipton</p> 	<p>8</p> <table border="1"> <tr><td>miles</td><td>17.2</td></tr> <tr><td>Km</td><td>27.7</td></tr> <tr><td>Rster</td><td>17.9</td></tr> </table>	miles	17.2	Km	27.7	Rster	17.9	<p>A56</p> 	<p>9</p> <table border="1"> <tr><td>miles</td><td>21.5</td></tr> <tr><td>Km</td><td>34.6</td></tr> <tr><td>Rster</td><td>22.3</td></tr> </table>	miles	21.5	Km	34.6	Rster	22.3	<p>A59 Skipton</p> 
miles	14.4																						
Km	23.2																						
Rster	14.9																						
miles	17.2																						
Km	27.7																						
Rster	17.9																						
miles	21.5																						
Km	34.6																						
Rster	22.3																						
<p>10</p> <table border="1"> <tr><td>miles</td><td>24.8</td></tr> <tr><td>Km</td><td>39.9</td></tr> <tr><td>Rster</td><td>25.7</td></tr> </table>	miles	24.8	Km	39.9	Rster	25.7	<p>Leeds A65</p> 	<p>11</p> <table border="1"> <tr><td>miles</td><td>25.5</td></tr> <tr><td>Km</td><td>41.0</td></tr> <tr><td>Rster</td><td>26.5</td></tr> </table>	miles	25.5	Km	41.0	Rster	26.5	<p>Grassington</p> 	<p>12</p> <table border="1"> <tr><td>miles</td><td>25.9</td></tr> <tr><td>Km</td><td>41.7</td></tr> <tr><td>Rster</td><td>26.9</td></tr> </table>	miles	25.9	Km	41.7	Rster	26.9	<p>Coffee stop and meeting point</p> <p>Craven Heifer</p> <p>LEAVE AT 11.30</p> 
miles	24.8																						
Km	39.9																						
Rster	25.7																						
miles	25.5																						
Km	41.0																						
Rster	26.5																						
miles	25.9																						
Km	41.7																						
Rster	26.9																						
<p>13</p> <table border="1"> <tr><td>miles</td><td>0.0</td></tr> <tr><td>Km</td><td>0.0</td></tr> <tr><td>Rster</td><td>0.0</td></tr> </table>	miles	0.0	Km	0.0	Rster	0.0	<p>ZERO TRIP</p> <p>Car Park</p> 	<p>14</p> <table border="1"> <tr><td>miles</td><td>0.0</td></tr> <tr><td>Km</td><td>0.0</td></tr> <tr><td>Rster</td><td>0.0</td></tr> </table>	miles	0.0	Km	0.0	Rster	0.0	<p>Through -</p> <p>Threshfield Kilnsey Kettlewell Starbotton Buckden Cray</p>	<p>15</p> <table border="1"> <tr><td>miles</td><td>25.9</td></tr> <tr><td>Km</td><td>41.7</td></tr> <tr><td>Rster</td><td>26.9</td></tr> </table>	miles	25.9	Km	41.7	Rster	26.9	<p>Aysgarth</p> 
miles	0.0																						
Km	0.0																						
Rster	0.0																						
miles	0.0																						
Km	0.0																						
Rster	0.0																						
miles	25.9																						
Km	41.7																						
Rster	26.9																						
<p>16</p> <table border="1"> <tr><td>miles</td><td>26.7</td></tr> <tr><td>Km</td><td>43.0</td></tr> <tr><td>Rster</td><td>27.7</td></tr> </table>	miles	26.7	Km	43.0	Rster	27.7	<p>Aysgarth</p> 	<p>17</p> <table border="1"> <tr><td>miles</td><td>26.9</td></tr> <tr><td>Km</td><td>43.3</td></tr> <tr><td>Rster</td><td>27.9</td></tr> </table>	miles	26.9	Km	43.3	Rster	27.9	<p>Hotel</p> <p>Carperby</p> 	<p>18</p> <table border="1"> <tr><td>miles</td><td>28.0</td></tr> <tr><td>Km</td><td>45.1</td></tr> <tr><td>Rster</td><td>29.1</td></tr> </table>	miles	28.0	Km	45.1	Rster	29.1	<p>Carperby</p> 
miles	26.7																						
Km	43.0																						
Rster	27.7																						
miles	26.9																						
Km	43.3																						
Rster	27.9																						
miles	28.0																						
Km	45.1																						
Rster	29.1																						
<p>19</p> <table border="1"> <tr><td>miles</td><td>30.3</td></tr> <tr><td>Km</td><td>48.8</td></tr> <tr><td>Rster</td><td>31.4</td></tr> </table>	miles	30.3	Km	48.8	Rster	31.4	<p>Castle Bolton</p> 	<p>20</p> <table border="1"> <tr><td>miles</td><td>30.9</td></tr> <tr><td>Km</td><td>49.7</td></tr> <tr><td>Rster</td><td>32.1</td></tr> </table>	miles	30.9	Km	49.7	Rster	32.1	<p>Bolton Castle</p> <p>Reeth</p> <p>narrow road</p> 	<p>21</p> <table border="1"> <tr><td>miles</td><td>31.6</td></tr> <tr><td>Km</td><td>50.9</td></tr> <tr><td>Rster</td><td>32.8</td></tr> </table>	miles	31.6	Km	50.9	Rster	32.8	<p>Grinton</p> 
miles	30.3																						
Km	48.8																						
Rster	31.4																						
miles	30.9																						
Km	49.7																						
Rster	32.1																						
miles	31.6																						
Km	50.9																						
Rster	32.8																						
<p>22</p> <table border="1"> <tr><td>miles</td><td>35.7</td></tr> <tr><td>Km</td><td>57.5</td></tr> <tr><td>Rster</td><td>37.1</td></tr> </table>	miles	35.7	Km	57.5	Rster	37.1	<p>Reeth</p> 	<p>23</p> <table border="1"> <tr><td>miles</td><td>36.1</td></tr> <tr><td>Km</td><td>58.1</td></tr> <tr><td>Rster</td><td>37.5</td></tr> </table>	miles	36.1	Km	58.1	Rster	37.5	<p>Reeth</p> <p>Pub</p> 	<p>24</p> <table border="1"> <tr><td>miles</td><td>37.1</td></tr> <tr><td>Km</td><td>59.7</td></tr> <tr><td>Rster</td><td>38.5</td></tr> </table>	miles	37.1	Km	59.7	Rster	38.5	<p>Park on the green or wherever you can find. Have lunch and we will leave at 2.00pm heading for Langthwaite / Barnard Castle</p>
miles	35.7																						
Km	57.5																						
Rster	37.1																						
miles	36.1																						
Km	58.1																						
Rster	37.5																						
miles	37.1																						
Km	59.7																						
Rster	38.5																						

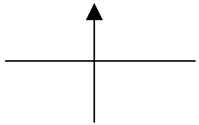
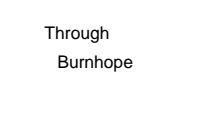

Spring Rally - Beamish - May 2007

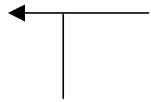
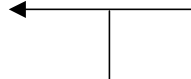
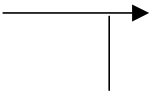
Lunchstop onward

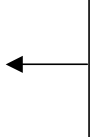
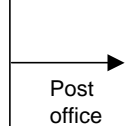
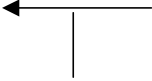
<p>25</p> <table border="1"> <tr><td>miles</td><td>0.0</td></tr> <tr><td>Km</td><td>0.0</td></tr> <tr><td>Rster</td><td>0.0</td></tr> </table>	miles	0.0	Km	0.0	Rster	0.0	<p>ZERO TRIP</p> 	<p>26</p> <table border="1"> <tr><td>miles</td><td>3.7</td></tr> <tr><td>Km</td><td>6.0</td></tr> <tr><td>Rster</td><td>3.8</td></tr> </table>	miles	3.7	Km	6.0	Rster	3.8		<p>27</p> <table border="1"> <tr><td>miles</td><td>11.5</td></tr> <tr><td>Km</td><td>18.5</td></tr> <tr><td>Rster</td><td>11.9</td></tr> </table>	miles	11.5	Km	18.5	Rster	11.9	<p>A66 Brough</p> 
miles	0.0																						
Km	0.0																						
Rster	0.0																						
miles	3.7																						
Km	6.0																						
Rster	3.8																						
miles	11.5																						
Km	18.5																						
Rster	11.9																						
<p>28</p> <table border="1"> <tr><td>miles</td><td>13.9</td></tr> <tr><td>Km</td><td>22.4</td></tr> <tr><td>Rster</td><td>14.4</td></tr> </table>	miles	13.9	Km	22.4	Rster	14.4	<p>(A67) Bowes</p> 	<p>29</p> <table border="1"> <tr><td>miles</td><td>14.6</td></tr> <tr><td>Km</td><td>23.5</td></tr> <tr><td>Rster</td><td>15.2</td></tr> </table>	miles	14.6	Km	23.5	Rster	15.2		<p>30</p> <table border="1"> <tr><td>miles</td><td>14.8</td></tr> <tr><td>Km</td><td>23.8</td></tr> <tr><td>Rster</td><td>15.4</td></tr> </table>	miles	14.8	Km	23.8	Rster	15.4	<p>A67 Barnard Castle</p> 
miles	13.9																						
Km	22.4																						
Rster	14.4																						
miles	14.6																						
Km	23.5																						
Rster	15.2																						
miles	14.8																						
Km	23.8																						
Rster	15.4																						
<p>31</p> <table border="1"> <tr><td>miles</td><td>14.9</td></tr> <tr><td>Km</td><td>24.0</td></tr> <tr><td>Rster</td><td>15.5</td></tr> </table>	miles	14.9	Km	24.0	Rster	15.5	<p>Cotherstone</p> 	<p>32</p> <table border="1"> <tr><td>miles</td><td>19.0</td></tr> <tr><td>Km</td><td>30.6</td></tr> <tr><td>Rster</td><td>19.7</td></tr> </table>	miles	19.0	Km	30.6	Rster	19.7	<p>B6277 Romaldkirk</p> 	<p>33</p> <table border="1"> <tr><td>miles</td><td>21.2</td></tr> <tr><td>Km</td><td>34.1</td></tr> <tr><td>Rster</td><td>22.0</td></tr> </table>	miles	21.2	Km	34.1	Rster	22.0	<p>Egglestone</p> 
miles	14.9																						
Km	24.0																						
Rster	15.5																						
miles	19.0																						
Km	30.6																						
Rster	19.7																						
miles	21.2																						
Km	34.1																						
Rster	22.0																						
<p>34</p> <table border="1"> <tr><td>miles</td><td>21.9</td></tr> <tr><td>Km</td><td>35.2</td></tr> <tr><td>Rster</td><td>22.7</td></tr> </table>	miles	21.9	Km	35.2	Rster	22.7	<p>Egglestone B6281</p> 	<p>35</p> <table border="1"> <tr><td>miles</td><td>22.4</td></tr> <tr><td>Km</td><td>36.0</td></tr> <tr><td>Rster</td><td>23.2</td></tr> </table>	miles	22.4	Km	36.0	Rster	23.2	<p>B 6278 Stanhope</p> 	<p>36</p> <table border="1"> <tr><td>miles</td><td>23.2</td></tr> <tr><td>Km</td><td>37.3</td></tr> <tr><td>Rster</td><td>24.1</td></tr> </table>	miles	23.2	Km	37.3	Rster	24.1	<p>B6282 Woodland</p> 
miles	21.9																						
Km	35.2																						
Rster	22.7																						
miles	22.4																						
Km	36.0																						
Rster	23.2																						
miles	23.2																						
Km	37.3																						
Rster	24.1																						
<p>37</p> <table border="1"> <tr><td>miles</td><td>27.1</td></tr> <tr><td>Km</td><td>43.6</td></tr> <tr><td>Rster</td><td>28.1</td></tr> </table>	miles	27.1	Km	43.6	Rster	28.1	<p>Hamsterley</p> 	<p>38</p> <table border="1"> <tr><td>miles</td><td>28.1</td></tr> <tr><td>Km</td><td>45.2</td></tr> <tr><td>Rster</td><td>29.2</td></tr> </table>	miles	28.1	Km	45.2	Rster	29.2	<p>Hamsterley</p> 	<p>39</p> <table border="1"> <tr><td>miles</td><td>31.4</td></tr> <tr><td>Km</td><td>50.5</td></tr> <tr><td>Rster</td><td>32.6</td></tr> </table>	miles	31.4	Km	50.5	Rster	32.6	<p>Turn left on sharp bend</p> 
miles	27.1																						
Km	43.6																						
Rster	28.1																						
miles	28.1																						
Km	45.2																						
Rster	29.2																						
miles	31.4																						
Km	50.5																						
Rster	32.6																						
<p>40</p> <table border="1"> <tr><td>miles</td><td>32.1</td></tr> <tr><td>Km</td><td>51.7</td></tr> <tr><td>Rster</td><td>33.3</td></tr> </table>	miles	32.1	Km	51.7	Rster	33.3		<p>41</p> <table border="1"> <tr><td>miles</td><td>0.0</td></tr> <tr><td>Km</td><td>0.0</td></tr> <tr><td>Rster</td><td>0.0</td></tr> </table>	miles	0.0	Km	0.0	Rster	0.0	<p>Through Bedburn</p>	<p>42</p> <table border="1"> <tr><td>miles</td><td>36.7</td></tr> <tr><td>Km</td><td>59.1</td></tr> <tr><td>Rster</td><td>38.1</td></tr> </table>	miles	36.7	Km	59.1	Rster	38.1	<p>Alston A689 at Wolsingham</p> 
miles	32.1																						
Km	51.7																						
Rster	33.3																						
miles	0.0																						
Km	0.0																						
Rster	0.0																						
miles	36.7																						
Km	59.1																						
Rster	38.1																						
<p>43</p> <table border="1"> <tr><td>miles</td><td>42.2</td></tr> <tr><td>Km</td><td>67.9</td></tr> <tr><td>Rster</td><td>43.8</td></tr> </table>	miles	42.2	Km	67.9	Rster	43.8	<p>Stanhope Durham Dales Centre</p> 	<p>44</p> <table border="1"> <tr><td>miles</td><td>0.0</td></tr> <tr><td>Km</td><td>0.0</td></tr> <tr><td>Rster</td><td>0.0</td></tr> </table>	miles	0.0	Km	0.0	Rster	0.0	<p>Loo and refreshment stop. Shop and gardens. Leave in 45 mins.</p>	<p>45</p> <table border="1"> <tr><td>miles</td><td>0.0</td></tr> <tr><td>Km</td><td>0.0</td></tr> <tr><td>Rster</td><td>0.0</td></tr> </table>	miles	0.0	Km	0.0	Rster	0.0	<p>ZERO TRIP when leaving car park</p> 
miles	42.2																						
Km	67.9																						
Rster	43.8																						
miles	0.0																						
Km	0.0																						
Rster	0.0																						
miles	0.0																						
Km	0.0																						
Rster	0.0																						
<p>46</p> <table border="1"> <tr><td>miles</td><td>0.2</td></tr> <tr><td>Km</td><td>0.3</td></tr> <tr><td>Rster</td><td>0.2</td></tr> </table>	miles	0.2	Km	0.3	Rster	0.2	<p>B6278 Edmundbyers</p> 	<p>47</p> <table border="1"> <tr><td>miles</td><td>3.9</td></tr> <tr><td>Km</td><td>6.3</td></tr> <tr><td>Rster</td><td>4.0</td></tr> </table>	miles	3.9	Km	6.3	Rster	4.0		<p>48</p> <table border="1"> <tr><td>miles</td><td>10.0</td></tr> <tr><td>Km</td><td>16.1</td></tr> <tr><td>Rster</td><td>10.4</td></tr> </table>	miles	10.0	Km	16.1	Rster	10.4	<p>Church</p> 
miles	0.2																						
Km	0.3																						
Rster	0.2																						
miles	3.9																						
Km	6.3																						
Rster	4.0																						
miles	10.0																						
Km	16.1																						
Rster	10.4																						


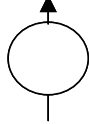
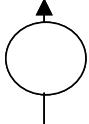
49	Lanchester 	50		51							
						miles	11.1	miles	11.8	miles	16.0
						Km	17.9	Km	19.0	Km	25.7
						Rster	11.5	Rster	12.2	Rster	16.6

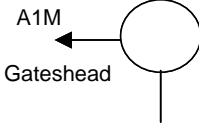
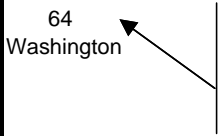
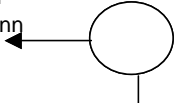
52		53	A691 Durham 	54	IMMEDIATELY left  Church						
						miles	16.2	miles	16.2	miles	16.3
						Km	26.1	Km	26.1	Km	26.2
						Rster	16.8	Rster	16.8	Rster	16.9

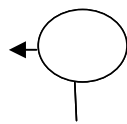
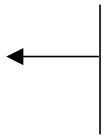
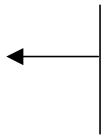
55		56	Through Burnhope 	57	Chester-le-street 						
						miles	17.4	miles	0.0	miles	18.8
						Km	28.0	Km	0.0	Km	30.3
						Rster	18.1	Rster	0.0	Rster	19.5

58	Grange Villa 	59		60	 Grange Villa						
						miles	20.7	miles	21.3	miles	21.5
						Km	33.3	Km	34.3	Km	34.6
						Rster	21.5	Rster	22.1	Rster	22.3

61	Grange Villa 	62	 Front Street Post office	63	(A693) Stanley 						
						miles	21.9	miles	22.1	miles	23.1
						Km	35.2	Km	35.6	Km	37.2
						Rster	22.7	Rster	22.9	Rster	24.0

64	A693 Chester-le-Street 	65	Chester-le-Street 	66	(A1M) 						
						miles	23.4	miles	24.4	miles	25.6
						Km	37.7	Km	39.3	Km	41.2
						Rster	24.3	Rster	25.3	Rster	26.6

67	A1M Gateshead 	68	Junction 64 Washington 	69	Emerson Holiday Inn 						
						miles	26.0	miles	27.2	miles	27.8
						Km	41.8	Km	43.8	Km	44.7
						Rster	27.0	Rster	28.2	Rster	28.9

70	Express Holiday Inn 	71	Express Holiday Inn Car park 	72							
						miles	27.9	miles	28.0	miles	0.0
						Km	44.9	Km	45.1	Km	0.0
						Rster	29.0	Rster	29.1	Rster	0.0

Holiday Inn Express TO Spring Rally - Beamish

1		ZERO TRIP		2		Vigo		3		Durham	
miles	0.0	<p>Car park</p>		miles	0.1			miles	1.4	<p>Chester-le-Street</p>	
Km	0.0			Km	0.2			Km	2.3		
Rster	0.0			Rster	0.1			Rster	1.5		

4		A695 Stanley		5		6		Beamish			
miles	2.1			miles	3.4			miles	5.7		
Km	3.4			Km	5.5			Km	9.2		
Rster	2.2			Rster	3.5			Rster	5.9		

7		BEAMISH	
miles	6.0	Follow Instructions from club officials from here.	
Km	9.7		
Rster	6.2		