

# SCHOOL'S out FOR SUMMER

SUNDAY 27<sup>TH</sup> AUGUST 2006

## Organisers

Marcus & Pauline Harrison  
Phil & Chris Haywood



Meet at St Anne's RC Primary School Car Park, Aughton Street, Ormskirk 10.00am for 10.30am start. Tea, coffee and toilets will be available. The run will stop mid-morning for tea/coffee/ice creams at Crosby beach to see the 'Iron Men' ('Another Place' by Antony Gormley). We will then drive via the Coastal Road through to Southport stopping at the Botanic Gardens, Churchtown. Here you can stroll through the pretty village or visit the gardens (free entry). There are a variety of places to eat or have a picnic in the gardens. We will return via Ashurst Beacon to the Wiggin Tree, Parbold Hill approx 4.30-5.00pm for a meal and/or drinks. For those leaving at this point it is five minutes to the M6 junction 27.

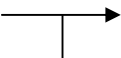
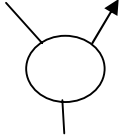
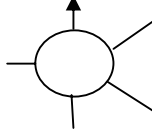





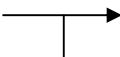

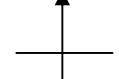

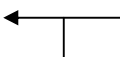
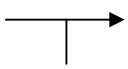
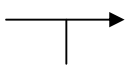
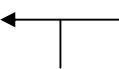
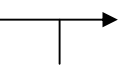

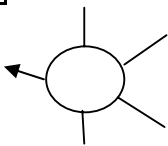
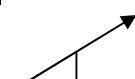



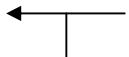
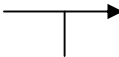
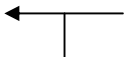
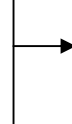
The run is approximately 85 miles in total.

There is picture quiz to do throughout the day and prizes will be awarded at the end of the run.  
NB: Organisers' decision is final.

Enjoy the day!!!

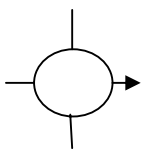
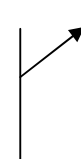
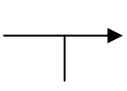
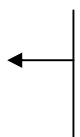
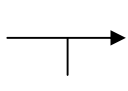
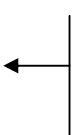

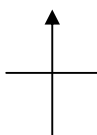
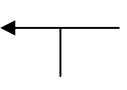
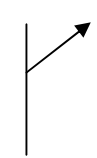
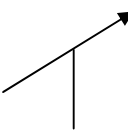
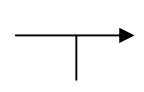
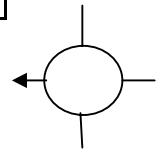
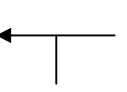
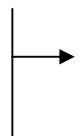
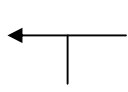
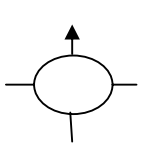
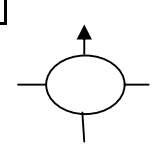
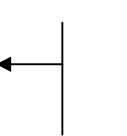
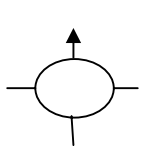
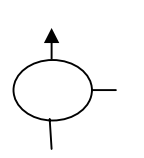
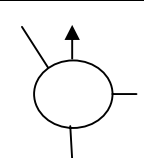
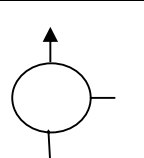
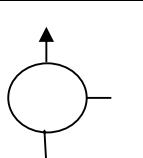
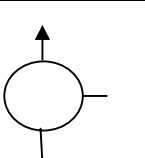

# SCHOOLS OUT FOR SUMMER

Sunday 27th August 2006

1 Start St Annes RC School Ormskirk L39 3LQ	2  Right out of school	3 	4  A59 Liverpool	5  40mph
m 0.0 0.0 km	m 0.0 0.0 km	m 0.0 0.0 km	m 0.0 0.0 km	m 0.6 1.0 km
6  Gaw Hill Lane	7  Booths Lane	8  Narrow Lane	9  Halsall Lane	10  Dicconsons Lane
m 0.8 1.3 km	m 1.5 2.4 km	m 2.3 3.7 km	m 3.3 5.3 km	m 3.9 6.3 km
11  Rosemary Lane	12 Hump Back Bridge	13  School Lane	14  Riding Lane	15  Moss Lane
m 4.6 7.4 km	m 5.5 8.9 km	m 5.8 9.3 km	m 5.9 9.5 km	m 6.7 10.8 km
16  → Ormskirk	17  → Formby	18  Sharp Right Bend	19 Canal Bridge 'Running Horses'	20  A5147
m 7.4 11.9 km	m 8.0 12.9 km	m 8.7 14.0 km	m 11.1 17.9 km	m 11.1 17.9 km
21  Westway	22  → Sefton	23  Use RH Lane	24  Sefton Lane	25  Lydiate Lane
m 11.8 19.0 km	m 12.0 19.3 km	m 12.3 19.8 km	m 12.4 20.0 km	m 14.1 22.7 km
26  Ince Lane	27  Brook Road	28  Virgins Lane	29  Church on left	30  St Michaels Road
m 15.1 24.3 km	m 15.2 24.5 km	m 15.3 24.6 km	m 16.4 26.4 km	m 17.3 27.8 km

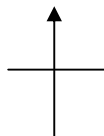
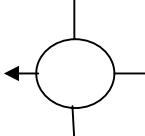
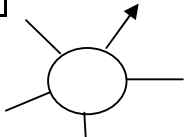
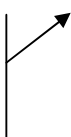
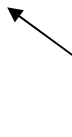


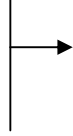
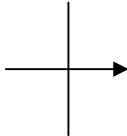
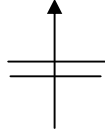
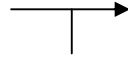
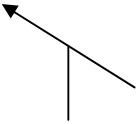
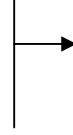
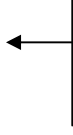
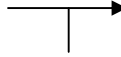
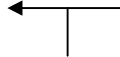
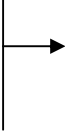
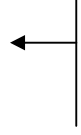
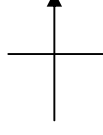
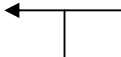

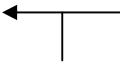
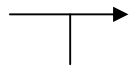
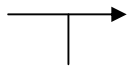
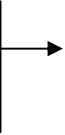
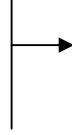
# SCHOOLS OUT FOR SUMMER

Sunday 27th August 2006

31		32		33		34		35											
Manor Road		Burbo Bank Road				Burbo Bank Rd S		Mariners Road											
m	17.7	28.5	km	m	19.4	31.2	km	m	19.7	31.7	km	m	19.7	31.7	km	m	19.9	32.0	km
36	Car Park Crosby Baths L23 6SX		37	Toilets available in Baths		38	Visit 'Iron Men' on beach.		39	Zero Trip		40							
												Burbo Bank Rd S							
m		0.0	km	m		0.0	km	m		0.0	0.0	km	m	0.1	0.2	km			
41		42		43		44		45											
Blundellsands Rd W				The Serpentine S		Merrilocks Road		The Serpentine N											
m	0.2	0.3	km	m	0.4	0.6	km	m	0.5	0.8	km	m	0.7	1.1	km	m	1.3	2.1	km
46		47		48		49		50											
Hall Road		St Michaels Road		Little Crosby Road		The Pheasant PH		Red Squirrel PH											
m	1.3	2.1	km	m	2.2	3.5	km	m	2.5	4.0	km	m	4.8	7.7	km	m	5.2	8.4	km
51		52		53		54		55											
				→ Preston		Sands Hotel		→ Preston											
m	6.7	10.8	km	m	8.4	13.5	km	m	9.9	15.9	km	m	11.5	18.5	km	m	14.1	22.7	km
56		57		58		59		60											
→ Preston								Marshside Road											
m	14.8	23.8	km	m	15.1	24.3	km	m	15.2	24.5	km	m	16.1	25.9	km	m	17.3	27.8	km

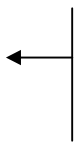

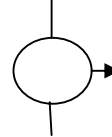
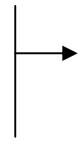
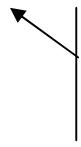
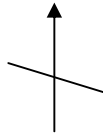


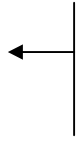
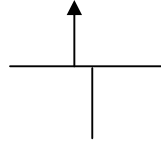
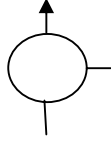
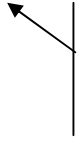
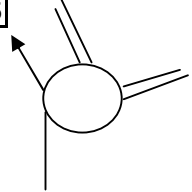
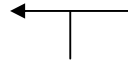
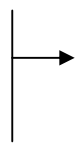
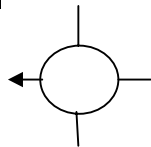
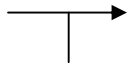
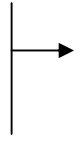
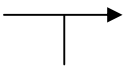
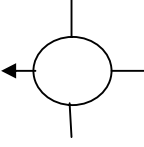
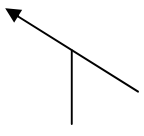
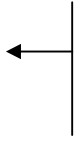

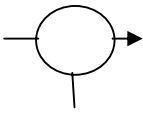
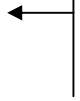

# SCHOOLS OUT FOR SUMMER

Sunday 27th August 2006

61		62	 Cambridge Road	63	Hesketh Arms PH. Park here if dining. PR9 7NA	64	Park along road or in car park off Verulam Road after Botanical Gardens	65	Lunch break and visit to Botanical Gardens - free entry										
m	18.5	29.8	km	m	18.6	29.9	km	m	18.9	30.4	km	m	18.9	30.4	km	m	18.9	30.4	km
66	Zero Trip at Hesketh Arms PH Car Park. Turn left	67	 Banks Road	68	 Gorse Lane	69	 Gorse Lane	70	 Ridings Lane										
m	0.0	0.0	km	m	1.3	2.1	km	m	3.0	4.8	km	m	3.1	5.0	km	m	3.6	5.8	km
71	 Marsh Road	72	 Hundred End Lane	73	 → Southport	74	 Dual carriageway	75	 Mere Brow Lane										
m	4.0	6.4	km	m	4.7	7.6	km	m	6.6	10.6	km	m	7.5	12.1	km	m	7.5	12.1	km
76	 The Marshes	77	 → Burscough	78	 Curlew Lane	79	 Holmswood Road	80	 Liverpool Road										
m	7.6	12.2	km	m	9.0	14.5	km	m	11.7	18.8	km	m	13.4	21.6	km	m	13.6	21.9	km
81	 → Parbold	82	 → Mawdesley Vill.	83	 Gorse Lane	84	 Back Lane	85	 Moody Lane										
m	13.7	22.0	km	m	14.7	23.7	km	m	15.9	25.6	km	m	16.3	26.2	km	m	16.7	26.9	km
86	 → Standish	87	 → Wroughtington	88	 → Parbold	89	 Highmoor Lane	90	 Robins Lane										
m	17.2	27.7	km	m	18.2	29.3	km	m	20.2	32.5	km	m	20.5	33.0	km	m	23.1	37.2	km

# SCHOOLS OUT FOR SUMMER

Sunday 27th August 2006

91  Mains Lane m 24.3 39.1 km	92 Caution: Single Track Bridge m 24.9 40.1 km	93 Birthplace of Pauline Harrison 2nd house on left after level crossing m 25.9 41.7 km	94  → Parbold m 26.6 42.8 km	95  Hall Lane m 26.7 43.0 km
96  Hobcross Lane m 26.7 43.0 km	97  Sandy Lane m 28.5 45.9 km	98  Castle Lane m 28.9 46.5 km	99  Wigan Road m 29.7 47.8 km	100  30mph m 29.8 48.0 km
101  Dicks Lane m 30.0 48.3 km	102  Spa Lane m 30.6 49.2 km	103  m 31.4 50.5 km	104  Vale Lane m 31.6 50.9 km	105  Vale Lane m 32.0 51.5 km
106  Cobbs Brow Lane m 32.6 52.5 km	107  Beacon Lane m 32.8 52.8 km	108  Beacon Lane m 33.2 53.4 km	109  Beacon Lane m 33.6 54.1 km	110  Beacon Country Pk m 35.0 56.3 km
111 Stop for scenic viewpoint m 35.0 56.3 km	112 Zero Trip at Car Park m 0.0 0.0 km	113  Right out of car park m 0.0 0.0 km	114  Dingle Road m 0.9 1.4 km	115  College Road m 1.2 1.9 km
116  Lees Lane (on bend) m 3.1 5.0 km	117  → Parbold m 5.4 8.7 km	118  Higher Lane m 5.8 9.3 km	119  WN8 7TG Wiggin Tree PH m 7.3 11.7 km	 End of run