
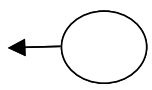



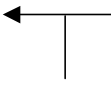
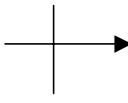
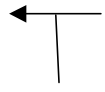
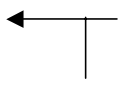
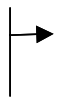



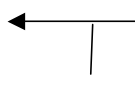
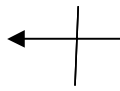
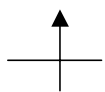


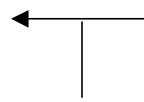
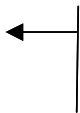
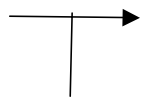


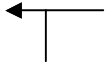
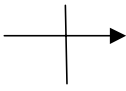
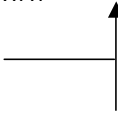
# Scarecrow Run


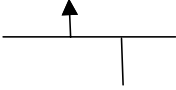
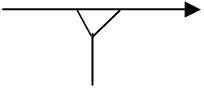
Jimmy 0790 8658329



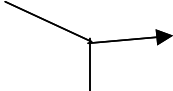
Meet Forton Services North Bound 10.00am for 10.30am start


<p><b>1</b></p> <table border="1"> <tr><td>miles</td><td>0.0</td></tr> <tr><td>Km</td><td>0.0</td></tr> <tr><td>Rster</td><td>0.0</td></tr> </table>	miles	0.0	Km	0.0	Rster	0.0	<p>Zero Trip at BP sign</p> <p>Join M6</p>	<p><b>2</b></p> <table border="1"> <tr><td>miles</td><td>1.5</td></tr> <tr><td>Km</td><td>2.4</td></tr> <tr><td>Rster</td><td>1.6</td></tr> </table>	miles	1.5	Km	2.4	Rster	1.6	<p>J33</p> 	<p><b>3</b></p> <table border="1"> <tr><td>miles</td><td>1.8</td></tr> <tr><td>Km</td><td>2.9</td></tr> <tr><td>Rster</td><td>1.9</td></tr> </table>	miles	1.8	Km	2.9	Rster	1.9	<p>A6</p> 
miles	0.0																						
Km	0.0																						
Rster	0.0																						
miles	1.5																						
Km	2.4																						
Rster	1.6																						
miles	1.8																						
Km	2.9																						
Rster	1.9																						
<p><b>4</b></p> <table border="1"> <tr><td>miles</td><td>2.0</td></tr> <tr><td>Km</td><td>3.2</td></tr> <tr><td>Rster</td><td>2.1</td></tr> </table>	miles	2.0	Km	3.2	Rster	2.1	<p>Dolphinholme</p> 	<p><b>5</b></p> <table border="1"> <tr><td>miles</td><td>2.5</td></tr> <tr><td>Km</td><td>4.0</td></tr> <tr><td>Rster</td><td>2.6</td></tr> </table>	miles	2.5	Km	4.0	Rster	2.6	<p>Under Bridge</p> 	<p><b>6</b></p> <table border="1"> <tr><td>miles</td><td>3.4</td></tr> <tr><td>Km</td><td>5.5</td></tr> <tr><td>Rster</td><td>3.5</td></tr> </table>	miles	3.4	Km	5.5	Rster	3.5	
miles	2.0																						
Km	3.2																						
Rster	2.1																						
miles	2.5																						
Km	4.0																						
Rster	2.6																						
miles	3.4																						
Km	5.5																						
Rster	3.5																						
<p><b>7</b></p> <table border="1"> <tr><td>miles</td><td>4.0</td></tr> <tr><td>Km</td><td>6.4</td></tr> <tr><td>Rster</td><td>4.2</td></tr> </table>	miles	4.0	Km	6.4	Rster	4.2	<p>Cross M6</p> 	<p><b>8</b></p> <table border="1"> <tr><td>miles</td><td>4.9</td></tr> <tr><td>Km</td><td>7.9</td></tr> <tr><td>Rster</td><td>5.1</td></tr> </table>	miles	4.9	Km	7.9	Rster	5.1	<p>Chipping</p> 	<p><b>9</b></p> <table border="1"> <tr><td>miles</td><td>11.0</td></tr> <tr><td>Km</td><td></td></tr> <tr><td>Rster</td><td></td></tr> </table>	miles	11.0	Km		Rster		<p>Chipping</p> 
miles	4.0																						
Km	6.4																						
Rster	4.2																						
miles	4.9																						
Km	7.9																						
Rster	5.1																						
miles	11.0																						
Km																							
Rster																							
<p><b>10</b></p> <table border="1"> <tr><td>miles</td><td>13.1</td></tr> <tr><td>Km</td><td>21.1</td></tr> <tr><td>Rster</td><td>13.6</td></tr> </table>	miles	13.1	Km	21.1	Rster	13.6	<p>Chipping</p> 	<p><b>11</b></p> <table border="1"> <tr><td>miles</td><td>14.4</td></tr> <tr><td>Km</td><td>23.2</td></tr> <tr><td>Rster</td><td>14.9</td></tr> </table>	miles	14.4	Km	23.2	Rster	14.9	<p>Chipping</p> 	<p><b>12</b></p> <table border="1"> <tr><td>miles</td><td>0.0</td></tr> <tr><td>Km</td><td>0.0</td></tr> <tr><td>Rster</td><td>0.0</td></tr> </table>	miles	0.0	Km	0.0	Rster	0.0	<p>Straight through Village</p>
miles	13.1																						
Km	21.1																						
Rster	13.6																						
miles	14.4																						
Km	23.2																						
Rster	14.9																						
miles	0.0																						
Km	0.0																						
Rster	0.0																						
<p><b>13</b></p> <table border="1"> <tr><td>miles</td><td>18.6</td></tr> <tr><td>Km</td><td>29.9</td></tr> <tr><td>Rster</td><td>19.3</td></tr> </table>	miles	18.6	Km	29.9	Rster	19.3	<p>Trough of Bowland</p> 	<p><b>14</b></p> <table border="1"> <tr><td>miles</td><td>24.3</td></tr> <tr><td>Km</td><td>39.1</td></tr> <tr><td>Rster</td><td>25.2</td></tr> </table>	miles	24.3	Km	39.1	Rster	25.2	<p>Dunsop Bridge</p> 	<p><b>15</b></p> <table border="1"> <tr><td>miles</td><td>28.9</td></tr> <tr><td>Km</td><td>46.5</td></tr> <tr><td>Rster</td><td>30.0</td></tr> </table>	miles	28.9	Km	46.5	Rster	30.0	<p>Slaidburn Carpark</p>  <p>Coffee Stop</p>
miles	18.6																						
Km	29.9																						
Rster	19.3																						
miles	24.3																						
Km	39.1																						
Rster	25.2																						
miles	28.9																						
Km	46.5																						
Rster	30.0																						
<p><b>16</b></p> <table border="1"> <tr><td>miles</td><td>0.0</td></tr> <tr><td>Km</td><td>0.0</td></tr> <tr><td>Rster</td><td>0.0</td></tr> </table>	miles	0.0	Km	0.0	Rster	0.0	<p>Zero Trip on leaving CP</p> 	<p><b>17</b></p> <table border="1"> <tr><td>miles</td><td>2.9</td></tr> <tr><td>Km</td><td>4.7</td></tr> <tr><td>Rster</td><td>3.0</td></tr> </table>	miles	2.9	Km	4.7	Rster	3.0	<p>Keasden</p> 	<p><b>18</b></p> <table border="1"> <tr><td>miles</td><td>11.8</td></tr> <tr><td>Km</td><td>19.0</td></tr> <tr><td>Rster</td><td>12.2</td></tr> </table>	miles	11.8	Km	19.0	Rster	12.2	
miles	0.0																						
Km	0.0																						
Rster	0.0																						
miles	2.9																						
Km	4.7																						
Rster	3.0																						
miles	11.8																						
Km	19.0																						
Rster	12.2																						
<p><b>19</b></p> <table border="1"> <tr><td>miles</td><td>12.8</td></tr> <tr><td>Km</td><td>20.6</td></tr> <tr><td>Rster</td><td>13.3</td></tr> </table>	miles	12.8	Km	20.6	Rster	13.3	<p>Ingleton</p> 	<p><b>20</b></p> <table border="1"> <tr><td>miles</td><td>13.9</td></tr> <tr><td>Km</td><td>22.4</td></tr> <tr><td>Rster</td><td>14.4</td></tr> </table>	miles	13.9	Km	22.4	Rster	14.4	<p>Clapham</p> 	<p><b>21</b></p> <table border="1"> <tr><td>miles</td><td>14.8</td></tr> <tr><td>Km</td><td>23.8</td></tr> <tr><td>Rster</td><td>15.4</td></tr> </table>	miles	14.8	Km	23.8	Rster	15.4	<p>Kendal</p> 
miles	12.8																						
Km	20.6																						
Rster	13.3																						
miles	13.9																						
Km	22.4																						
Rster	14.4																						
miles	14.8																						
Km	23.8																						
Rster	15.4																						
<p><b>22</b></p> <table border="1"> <tr><td>miles</td><td>18.8</td></tr> <tr><td>Km</td><td>30.3</td></tr> <tr><td>Rster</td><td>19.5</td></tr> </table>	miles	18.8	Km	30.3	Rster	19.5	<p>High Bentham</p> 	<p><b>23</b></p> <table border="1"> <tr><td>miles</td><td>22.0</td></tr> <tr><td>Km</td><td>35.4</td></tr> <tr><td>Rster</td><td>22.8</td></tr> </table>	miles	22.0	Km	35.4	Rster	22.8	<p>Low Bentham</p> 	<p><b>24</b></p> <table border="1"> <tr><td>miles</td><td>27.3</td></tr> <tr><td>Km</td><td>43.9</td></tr> <tr><td>Rster</td><td>28.3</td></tr> </table>	miles	27.3	Km	43.9	Rster	28.3	<p>Wray</p> <p>Follow Car Park signs</p>
miles	18.8																						
Km	30.3																						
Rster	19.5																						
miles	22.0																						
Km	35.4																						
Rster	22.8																						
miles	27.3																						
Km	43.9																						
Rster	28.3																						

Scarecrow Run Part 2

<b>25</b>		Zero Trip Back at main road	<b>26</b>		Hornby	<b>27</b>		GIVE WAY
miles	0.0		miles	1.1		miles	1.3	
Km	0.0		Km	1.8		Km	2.1	
Rster	0.0		Rster	1.1		Rster	1.3	

<b>28</b>		Gressingham	<b>29</b>		Capenwray	<b>30</b>		Priest Hutton
miles	1.9		miles	4.0		miles	7.2	
Km	3.1		Km	6.4		Km	11.6	
Rster	2.0		Rster	4.2		Rster	7.5	

<b>31</b>		Burton	<b>32</b>		Neddy Hill	<b>33</b>		Holme
miles	8.3		miles	9.9		miles	10.5	
Km	13.4		Km	15.9		Km	16.9	
Rster	8.6		Rster	10.3		Rster	10.9	

<b>34</b>		Old Station Inn Car Park	<b>35</b>		After Meal/drinks Return to Burton
miles	10.7		miles	0.0	Turn right to find M6 J35
Km	17.2		Km	0.0	Turn left to find M6 J36
Rster	11.1		Rster	0.0	Have a safe journey home