

LANCASHIRE LANES Reprised !

This is a short trip of *approx.* 65 miles through The Trough of Bowland and ending at the *all new* Barton Grange Garden Centre (recently opened by the Princess Royal) for a optional late lunch and shopping ! Please be aware that the route involves some narrow roads (often single track!) that are frequented by Horse Riders, Pedal Cyclists & Ramblers!

Itinerary – Sunday 14th September 2008

START



Arrive at *HUNTLEY'S* at 10am, ready for the quicker cars to set off at 10.30am and the more leisurely cars at 10.40am.

Huntley Gate Farm
Whalley Road (A59)
Samblesbury
Nr Preston
Lancashire
PR5 0UN

FIRST STOP

Arrive *approx.* 11.45am for a one hour stay. Lunch / lite refreshments or *optional* late lunch at the final destination.



Riverbank Tea rooms, Chapel Street, Slaidburn. **BB7 3ES**. Car park fee = 40p for one hour.

Second (Optional) Stop



Photo opportunity at Jeffery Hill (Longridge Fell)
*Free parking but **limited** spaces!*

Third (Optional) STOP



Photo opportunity (at the Stone Face Monument !)

*Café & Toilet break at Beacon Fell Country Park. **PR3 2NL***

Overflow car park approx. 20m beyond main car park. Free Parking.

DESTINATION



Barton Grange Garden Centre - arriving at *approx.* 2pm (for optional late lunch!).

Garstang Road (A6), Brock, Preston. **PR3 0BT**. Free Parking.

Riverside Café & Willow Restaurant open until 4pm. Good selection of various foods.

Garden centre open until 5pm. No admission after 4.30pm. Farm shop at exit of store.

Guys - check out the gent's loo in the Riverside Café ! - you will be surprised !

& Ladies - picture postcards are on sale in the shop!

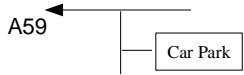
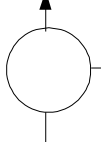

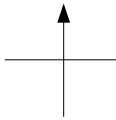

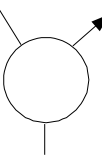
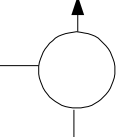
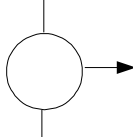
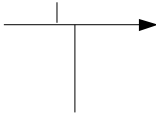

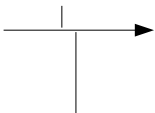


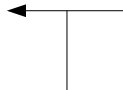
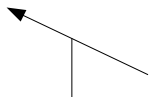


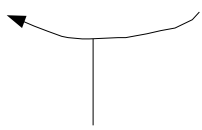

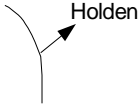


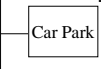

Journey Home

Petrol station – ½ mile north on A6.

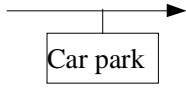
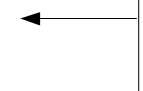

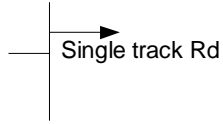


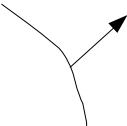
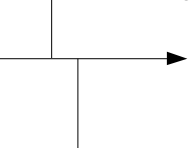
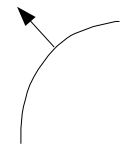
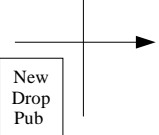


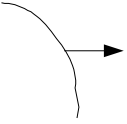


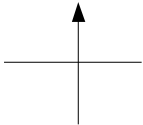

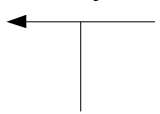
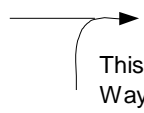

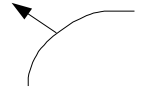

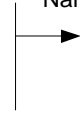

Northbound - Barton Grange is situated on the A6 at Brock, North of Preston - turn left on exit of car park onto the A6 northbound.

Southbound - Barton Grange is situated on the A6 at Brock, North of Preston - turn right on exit of car park onto the A6 southbound, to the junction with the M55 and then on to the motorway network (M6).

Huntley's to Slaidburn (journey time approx.1 hour 10 mins)

<p>1</p> <table border="1"> <tr><td>miles</td><td>0.0</td></tr> <tr><td>Km</td><td>0.0</td></tr> <tr><td>Rster</td><td>0.0</td></tr> </table>	miles	0.0	Km	0.0	Rster	0.0	<p>Turn Right out of Car Park & then immediately left onto A59. ZERO TRIP at A59 jnc</p> 	<p>2</p> <table border="1"> <tr><td>miles</td><td>1.7</td></tr> <tr><td>Km</td><td>2.7</td></tr> <tr><td>Rster</td><td>1.8</td></tr> </table>	miles	1.7	Km	2.7	Rster	1.8	<p>Straight On</p> 	<p>3</p> <table border="1"> <tr><td>miles</td><td>2.3</td></tr> <tr><td>Km</td><td>3.7</td></tr> <tr><td>Rster</td><td>2.4</td></tr> </table>	miles	2.3	Km	3.7	Rster	2.4	<p>SPEED CAMERA ! 40 MPH</p> 
miles	0.0																						
Km	0.0																						
Rster	0.0																						
miles	1.7																						
Km	2.7																						
Rster	1.8																						
miles	2.3																						
Km	3.7																						
Rster	2.4																						
<p>4</p> <table border="1"> <tr><td>miles</td><td>4.1</td></tr> <tr><td>Km</td><td>6.6</td></tr> <tr><td>Rster</td><td>4.3</td></tr> </table>	miles	4.1	Km	6.6	Rster	4.3	<p>Straight On at Traffic Lights</p> 	<p>5</p> <table border="1"> <tr><td>miles</td><td>4.2</td></tr> <tr><td>Km</td><td>6.8</td></tr> <tr><td>Rster</td><td>4.4</td></tr> </table>	miles	4.2	Km	6.8	Rster	4.4	<p>SPEED CAMERA ! 40MPH</p> 	<p>6</p> <table border="1"> <tr><td>miles</td><td>6.7</td></tr> <tr><td>Km</td><td>10.8</td></tr> <tr><td>Rster</td><td>7.0</td></tr> </table>	miles	6.7	Km	10.8	Rster	7.0	<p>Whalley</p> 
miles	4.1																						
Km	6.6																						
Rster	4.3																						
miles	4.2																						
Km	6.8																						
Rster	4.4																						
miles	6.7																						
Km	10.8																						
Rster	7.0																						
<p>7</p> <table border="1"> <tr><td>miles</td><td>7.7</td></tr> <tr><td>Km</td><td>12.4</td></tr> <tr><td>Rster</td><td>8.0</td></tr> </table>	miles	7.7	Km	12.4	Rster	8.0	<p>Straight On</p> 	<p>8</p> <table border="1"> <tr><td>miles</td><td>8.8</td></tr> <tr><td>Km</td><td>14.2</td></tr> <tr><td>Rster</td><td>9.1</td></tr> </table>	miles	8.8	Km	14.2	Rster	9.1	<p>Burnley</p> 	<p>9</p> <table border="1"> <tr><td>miles</td><td>9.2</td></tr> <tr><td>Km</td><td>14.8</td></tr> <tr><td>Rster</td><td>9.5</td></tr> </table>	miles	9.2	Km	14.8	Rster	9.5	<p>A671 Burnley & Padiham</p> 
miles	7.7																						
Km	12.4																						
Rster	8.0																						
miles	8.8																						
Km	14.2																						
Rster	9.1																						
miles	9.2																						
Km	14.8																						
Rster	9.5																						
<p>10</p> <table border="1"> <tr><td>miles</td><td>9.3</td></tr> <tr><td>Km</td><td>15.0</td></tr> <tr><td>Rster</td><td>9.7</td></tr> </table>	miles	9.3	Km	15.0	Rster	9.7	<p>Sabden</p> 	<p>11</p> <table border="1"> <tr><td>miles</td><td>12.1</td></tr> <tr><td>Km</td><td>19.5</td></tr> <tr><td>Rster</td><td>12.6</td></tr> </table>	miles	12.1	Km	19.5	Rster	12.6	<p>Padiham</p> 	<p>12</p> <table border="1"> <tr><td>miles</td><td>12.5</td></tr> <tr><td>Km</td><td>20.1</td></tr> <tr><td>Rster</td><td>13.0</td></tr> </table>	miles	12.5	Km	20.1	Rster	13.0	<p>Padiham</p> 
miles	9.3																						
Km	15.0																						
Rster	9.7																						
miles	12.1																						
Km	19.5																						
Rster	12.6																						
miles	12.5																						
Km	20.1																						
Rster	13.0																						
<p>13</p> <table border="1"> <tr><td>miles</td><td>12.9</td></tr> <tr><td>Km</td><td>20.8</td></tr> <tr><td>Rster</td><td>13.4</td></tr> </table>	miles	12.9	Km	20.8	Rster	13.4	<p>Barley & Newchurch. Single Track Rd for 4 miles. Beware Of Horses & Cyclists!</p> 	<p>14</p> <table border="1"> <tr><td>miles</td><td>14.6</td></tr> <tr><td>Km</td><td>23.5</td></tr> <tr><td>Rster</td><td>15.2</td></tr> </table>	miles	14.6	Km	23.5	Rster	15.2	<p>Newchurch</p> 	<p>15</p> <table border="1"> <tr><td>miles</td><td>16.4</td></tr> <tr><td>Km</td><td>26.4</td></tr> <tr><td>Rster</td><td>17.0</td></tr> </table>	miles	16.4	Km	26.4	Rster	17.0	<p>Barley</p> 
miles	12.9																						
Km	20.8																						
Rster	13.4																						
miles	14.6																						
Km	23.5																						
Rster	15.2																						
miles	16.4																						
Km	26.4																						
Rster	17.0																						
<p>16</p> <table border="1"> <tr><td>miles</td><td>17.1</td></tr> <tr><td>Km</td><td>27.5</td></tr> <tr><td>Rster</td><td>17.7</td></tr> </table>	miles	17.1	Km	27.5	Rster	17.7	<p>Nelson. Barley Rd</p> 	<p>17</p> <table border="1"> <tr><td>miles</td><td>18.1</td></tr> <tr><td>Km</td><td>29.1</td></tr> <tr><td>Rster</td><td>18.8</td></tr> </table>	miles	18.1	Km	29.1	Rster	18.8	<p>Roughlee / Blackobar Rd</p>  <p>* Hidden Turn * Opposite Bus Stop.</p>	<p>18</p> <table border="1"> <tr><td>miles</td><td>19.9</td></tr> <tr><td>Km</td><td>32.0</td></tr> <tr><td>Rster</td><td>20.7</td></tr> </table>	miles	19.9	Km	32.0	Rster	20.7	<p>Gisburn</p> 
miles	17.1																						
Km	27.5																						
Rster	17.7																						
miles	18.1																						
Km	29.1																						
Rster	18.8																						
miles	19.9																						
Km	32.0																						
Rster	20.7																						
<p>19</p> <table border="1"> <tr><td>miles</td><td>25.2</td></tr> <tr><td>Km</td><td>40.6</td></tr> <tr><td>Rster</td><td>26.2</td></tr> </table>	miles	25.2	Km	40.6	Rster	26.2	<p>Left onto A59 then right by Cattle Market – Mill Lane towards Bolton by Bowland</p> 	<p>20</p> <table border="1"> <tr><td>miles</td><td>29.1</td></tr> <tr><td>Km</td><td>46.8</td></tr> <tr><td>Rster</td><td>30.2</td></tr> </table>	miles	29.1	Km	46.8	Rster	30.2	<p>“By Copy Nook Pub”</p>  <p>Holden</p>	<p>21</p> <table border="1"> <tr><td>miles</td><td>31.6</td></tr> <tr><td>Km</td><td>50.9</td></tr> <tr><td>Rster</td><td>32.8</td></tr> </table>	miles	31.6	Km	50.9	Rster	32.8	<p>Slaidburn Trough of Bowland</p> 
miles	25.2																						
Km	40.6																						
Rster	26.2																						
miles	29.1																						
Km	46.8																						
Rster	30.2																						
miles	31.6																						
Km	50.9																						
Rster	32.8																						
<p>22</p> <table border="1"> <tr><td>miles</td><td>33.4</td></tr> <tr><td>Km</td><td>53.8</td></tr> <tr><td>Rster</td><td>34.7</td></tr> </table>	miles	33.4	Km	53.8	Rster	34.7	<p>Slaidburn Trough of Bowland</p> 	<p>23</p> <table border="1"> <tr><td>miles</td><td>34.5</td></tr> <tr><td>Km</td><td>55.5</td></tr> <tr><td>Rster</td><td>35.8</td></tr> </table>	miles	34.5	Km	55.5	Rster	35.8	<p>Right Turn into Car Park</p>  <p>Car Park</p> <p>Pay & Display - 40p for 1 hour ONE HOUR STOP HERE ! Lite refreshments or Lunch.</p>	<table border="1"> <tr><td>miles</td><td>0.0</td></tr> <tr><td>Km</td><td>0.0</td></tr> <tr><td>Rster</td><td>0.0</td></tr> </table>	miles	0.0	Km	0.0	Rster	0.0	<p>River Bank Tea Rooms Slaidburn BB7 3ES</p> 
miles	33.4																						
Km	53.8																						
Rster	34.7																						
miles	34.5																						
Km	55.5																						
Rster	35.8																						
miles	0.0																						
Km	0.0																						
Rster	0.0																						

Slaidburn to Barton Grange – Page 1/2 (journey time 1 hour 10 mins)

<p>1</p> <table border="1"> <tr><td>miles</td><td>0.0</td></tr> <tr><td>Km</td><td>0.0</td></tr> <tr><td>Rster</td><td>0.0</td></tr> </table>	miles	0.0	Km	0.0	Rster	0.0	<p>ZERO TRIP upon exit of Car park and turn right</p> 	<p>2</p> <table border="1"> <tr><td>miles</td><td>0.1</td></tr> <tr><td>Km</td><td>0.2</td></tr> <tr><td>Rster</td><td>0.1</td></tr> </table>	miles	0.1	Km	0.2	Rster	0.1	<p>Clitheroe & Lancaster</p> 	<p>3</p> <table border="1"> <tr><td>miles</td><td>1.8</td></tr> <tr><td>Km</td><td>2.9</td></tr> <tr><td>Rster</td><td>1.9</td></tr> </table>	miles	1.8	Km	2.9	Rster	1.9	<p>Clitheroe B6478</p> 
miles	0.0																						
Km	0.0																						
Rster	0.0																						
miles	0.1																						
Km	0.2																						
Rster	0.1																						
miles	1.8																						
Km	2.9																						
Rster	1.9																						
<p>4</p> <table border="1"> <tr><td>miles</td><td>2.4</td></tr> <tr><td>Km</td><td>3.9</td></tr> <tr><td>Rster</td><td>2.5</td></tr> </table>	miles	2.4	Km	3.9	Rster	2.5	<p>Cow Ark</p> 	<p>5</p> <table border="1"> <tr><td>miles</td><td>5.8</td></tr> <tr><td>Km</td><td>9.3</td></tr> <tr><td>Rster</td><td>6.0</td></tr> </table>	miles	5.8	Km	9.3	Rster	6.0	<p>Cow Ark</p> 	<p>6</p> <table border="1"> <tr><td>miles</td><td>6.0</td></tr> <tr><td>Km</td><td>9.7</td></tr> <tr><td>Rster</td><td>6.2</td></tr> </table>	miles	6.0	Km	9.7	Rster	6.2	<p>Not Sign Posted !</p> 
miles	2.4																						
Km	3.9																						
Rster	2.5																						
miles	5.8																						
Km	9.3																						
Rster	6.0																						
miles	6.0																						
Km	9.7																						
Rster	6.2																						
<p>7</p> <table border="1"> <tr><td>miles</td><td>8.7</td></tr> <tr><td>Km</td><td>14.0</td></tr> <tr><td>Rster</td><td>9.0</td></tr> </table>	miles	8.7	Km	14.0	Rster	9.0	<p>Mitton</p> 	<p>8</p> <table border="1"> <tr><td>miles</td><td>9.6</td></tr> <tr><td>Km</td><td>15.4</td></tr> <tr><td>Rster</td><td>10.0</td></tr> </table>	miles	9.6	Km	15.4	Rster	10.0	<p>Chaigley</p> 	<p>9</p> <table border="1"> <tr><td>miles</td><td>10.0</td></tr> <tr><td>Km</td><td>16.1</td></tr> <tr><td>Rster</td><td>10.4</td></tr> </table>	miles	10.0	Km	16.1	Rster	10.4	<p>Hurst Green</p> 
miles	8.7																						
Km	14.0																						
Rster	9.0																						
miles	9.6																						
Km	15.4																						
Rster	10.0																						
miles	10.0																						
Km	16.1																						
Rster	10.4																						
<p>10</p> <table border="1"> <tr><td>miles</td><td>13.8</td></tr> <tr><td>Km</td><td>22.2</td></tr> <tr><td>Rster</td><td>14.3</td></tr> </table>	miles	13.8	Km	22.2	Rster	14.3	<p>Chipping</p>  <p>New Drop Pub</p>	<p>11</p> <table border="1"> <tr><td>miles</td><td>14.8</td></tr> <tr><td>Km</td><td>23.8</td></tr> <tr><td>Rster</td><td>15.4</td></tr> </table>	miles	14.8	Km	23.8	Rster	15.4	<p>Optional Stop – Jeffery Hill / Longridge Fell. Limited Parking</p>  <p>DO NOT RESET TRIP</p>	<p>12</p> <table border="1"> <tr><td>miles</td><td>15.5</td></tr> <tr><td>Km</td><td>24.9</td></tr> <tr><td>Rster</td><td>16.1</td></tr> </table>	miles	15.5	Km	24.9	Rster	16.1	<p>Whitewell</p> 
miles	13.8																						
Km	22.2																						
Rster	14.3																						
miles	14.8																						
Km	23.8																						
Rster	15.4																						
miles	15.5																						
Km	24.9																						
Rster	16.1																						
<p>13</p> <table border="1"> <tr><td>miles</td><td>15.7</td></tr> <tr><td>Km</td><td>25.3</td></tr> <tr><td>Rster</td><td>16.3</td></tr> </table>	miles	15.7	Km	25.3	Rster	16.3	<p>Whitewell</p> 	<p>14</p> <table border="1"> <tr><td>miles</td><td>16.7</td></tr> <tr><td>Km</td><td>26.9</td></tr> <tr><td>Rster</td><td>17.3</td></tr> </table>	miles	16.7	Km	26.9	Rster	17.3	<p>Chipping</p> 	<p>15</p> <table border="1"> <tr><td>miles</td><td>20.2</td></tr> <tr><td>Km</td><td>32.5</td></tr> <tr><td>Rster</td><td>21.0</td></tr> </table>	miles	20.2	Km	32.5	Rster	21.0	<p>Straight On – Not Garstang ! "Quiet Lane"</p> 
miles	15.7																						
Km	25.3																						
Rster	16.3																						
miles	16.7																						
Km	26.9																						
Rster	17.3																						
miles	20.2																						
Km	32.5																						
Rster	21.0																						
<p>16</p> <table border="1"> <tr><td>miles</td><td>20.7</td></tr> <tr><td>Km</td><td>33.3</td></tr> <tr><td>Rster</td><td>21.5</td></tr> </table>	miles	20.7	Km	33.3	Rster	21.5	<p>Inglewhite & Beacon Fell</p> 	<p>17</p> <table border="1"> <tr><td>miles</td><td>21.4</td></tr> <tr><td>Km</td><td>34.4</td></tr> <tr><td>Rster</td><td>22.2</td></tr> </table>	miles	21.4	Km	34.4	Rster	22.2	<p>Straight On! – Rigg Lane Narrow Rd !!</p>  <p>This sign is only applicable from 10pm to 6am ONLY!</p>	<p>18</p> <table border="1"> <tr><td>miles</td><td>22.1</td></tr> <tr><td>Km</td><td>35.6</td></tr> <tr><td>Rster</td><td>22.9</td></tr> </table>	miles	22.1	Km	35.6	Rster	22.9	<p>Beacon Fell Country Park This is a One Way Road!</p> 
miles	20.7																						
Km	33.3																						
Rster	21.5																						
miles	21.4																						
Km	34.4																						
Rster	22.2																						
miles	22.1																						
Km	35.6																						
Rster	22.9																						
<p>19</p> <table border="1"> <tr><td>miles</td><td>22.3</td></tr> <tr><td>Km</td><td>35.9</td></tr> <tr><td>Rster</td><td>23.1</td></tr> </table>	miles	22.3	Km	35.9	Rster	23.1	<p>Beacon Fell & Garstang</p>  <p>This is still a One Way Road</p>	<p>20</p> <table border="1"> <tr><td>miles</td><td>22.9</td></tr> <tr><td>Km</td><td>36.9</td></tr> <tr><td>Rster</td><td>23.8</td></tr> </table>	miles	22.9	Km	36.9	Rster	23.8	<p>Optional Stop at Beacon Fell Country Park (Cafe & Toilets). Free Parking. Overflow Car Park 20m beyond main car Park.</p>  <p>Photo Opportunity at Stone Face Monument !</p>	<p>21</p> <table border="1"> <tr><td>miles</td><td>23.4</td></tr> <tr><td>Km</td><td>37.7</td></tr> <tr><td>Rster</td><td>24.3</td></tr> </table>	miles	23.4	Km	37.7	Rster	24.3	<p>DO NOT RESET TRIP Leave Car park on One Way road to:</p> <p>Preston</p> 
miles	22.3																						
Km	35.9																						
Rster	23.1																						
miles	22.9																						
Km	36.9																						
Rster	23.8																						
miles	23.4																						
Km	37.7																						
Rster	24.3																						
<p>22</p> <table border="1"> <tr><td>miles</td><td>23.8</td></tr> <tr><td>Km</td><td>38.3</td></tr> <tr><td>Rster</td><td>24.7</td></tr> </table>	miles	23.8	Km	38.3	Rster	24.7	<p>Waddecar</p> 	<p>23</p> <table border="1"> <tr><td>miles</td><td>24.4</td></tr> <tr><td>Km</td><td>39.3</td></tr> <tr><td>Rster</td><td>25.3</td></tr> </table>	miles	24.4	Km	39.3	Rster	25.3	<p>White Lee Lane "Narrow Rd" !</p> 	<p>24</p> <table border="1"> <tr><td>miles</td><td>26.5</td></tr> <tr><td>Km</td><td>42.6</td></tr> <tr><td>Rster</td><td>27.5</td></tr> </table>	miles	26.5	Km	42.6	Rster	27.5	<p>Garstang "Butt Hill Lane"</p> 
miles	23.8																						
Km	38.3																						
Rster	24.7																						
miles	24.4																						
Km	39.3																						
Rster	25.3																						
miles	26.5																						
Km	42.6																						
Rster	27.5																						

Slaidburn to Barton Grange – page 2/2

25	Preston Sandholme Lane	26	Preston "Lodge Rd"	27	Garstang New Lane
miles 27.3 Km 43.9 Rster 28.3		miles 28.0 Km 45.1 Rster 29.1		miles 28.6 Km 46.0 Rster 29.7	

28	Not Sign Posted ! (Preston A6 southbound)	29	Barton Grange Garden Centre	30	You have arrived at our Final Destination ! PR3 0BT See page 3 or information
miles 28.9 Km 46.5 Rster 30.0		miles 29.4 Km 47.3 Rster 30.5		miles 29.5 Km 47.5 Rster 30.6	