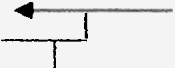


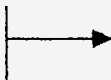

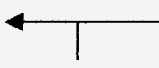




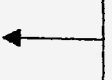

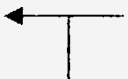



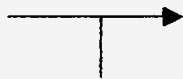

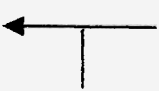



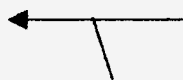



Run organised by John & Bernadette Holden and Jim & Marian Varnom. Run on 6th September 2006  
**Start at "Huntleys of Samlesbury" farm shop on the A59**  
 Turn right out of car park and left on the A59. Zero trip at the main road.

miles	km	Roadster	JUNCTION	Notes
0.0	0.0	0.0		Right out of car park, left onto main road ( A59 )
1.7	2.7	1.8		
2.3	3.7	2.4		WARNING - SPEED CAMERA
4.1	6.6	4.3		Ribchester
6.6	10.6	6.9		Chipping - Ribblesdale Road
8.5	13.7	8.8		Chipping
10.8	17.4	11.2		
11.0	17.7	11.4		Gibbon Bridge Hotel
12.0	19.3	12.5		Preston
12.3	19.8	12.8		Slaidburn
13.8	22.2	14.3		Waddington
14.9	24.0	15.5		Whitewell
15.1	24.3	15.7		Newton. 3 m. narrow roads
18.5	29.8	19.2		Newton
19.1	30.7	19.8		Parkers Arms car park

**Zero trip on leaving Parkers Arms car park**

miles	km	Roadster	JUNCTION	Notes
0.0	0.0	0.0		
0.1	0.2	0.1		
4.7	7.6	4.9		Stephen Park
5.9	9.5	6.1		Wind turbine like Jim & Marian's
15.4	24.8	16.0		Clapham
15.6	25.1	16.2		Riverside Road
16.0	25.7	16.6		
19.6	31.5	20.3		Ingleton
19.9	32.0	20.7		Main Pay& Display Park. NOT the overflow park.
<p>Find somewhere for lunch and explore Ingleton. Re-start to be arranged.</p> <p>Leave from opposite end of car park. Zero trip on leaving car park.</p>				
0.0	0.0	0.0		
0.3	0.5	0.3		
6.2	10.0	6.4		Horton in Ribblesdale
11.5	18.5	11.9		Stainforth
13.9	22.4	14.4		Stainforth
15.4	24.8	16.0		Loo stop on right after turning left at junction.

miles	km	Roadster	JUNCTION	Notes
15.5	24.9	16.1		Halton Gill
16.7	26.9	17.3		Halton Gill
19.1	30.7	19.8	If gate closed, 2nd car please stay behind and close after last car.	
21.5	34.6	22.3		Very bumpy cattle grid - slow down!
22.9	36.9	23.8		Litton
27.3	43.9	28.3		Kinsey
27.5	44.3	28.5		
30.6	49.2	31.8		Grassington
34.3	55.2	35.6		Grassington, then Burnsall
35.0	56.3	36.3		Linton
36.2	58.3	37.6		
42.2	67.9	43.8		Craven Heifer car park

Hope you have enjoyed our day out. Join us for a drink or a meal ?

If you continue for 0.3 miles you will reach A65 Skipton bypass for route home.