



**Ilkley Moor B' aht Top  
Sunday 4 November 2007**

Meet at Little Chef Blackburn Road, Rising Bridge Accrington BB5 2SB.

Meet 10.00am for 10.30am start

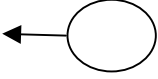


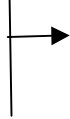
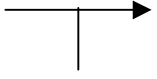

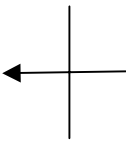
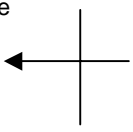
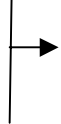
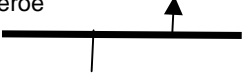




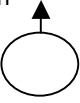
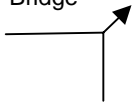
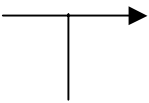
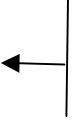


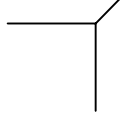
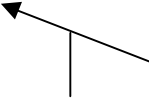
We will stop for coffee/toilet stop at the Riverbank Tea Rooms, 23 Chapel St, Slaidburn, Clitheroe, BB7 3ES. after approx 20 miles.


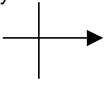

Next stop Ilkley a very pretty spa town where there are many places to eat including the famous Betty's Tea Rooms 32 The Grove Ilkley LS29 9EE. Approx 40 miles from Slaidburn

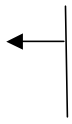
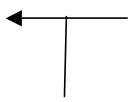
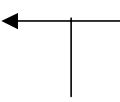
We will return to the Hoghton Arms Blackburn Rd Withnell Chorley PR6 8BL for a farewell drink/meal. The main part of the run is before Ilkley as the days are now shorter. Return journey approx 40 miles the last 20 miles using the M65




**Peter & Chris Haslam  
Launch Edition M500 HAS  
Mobile 07719541550**

# On Ilkley Moor B'ah't Top

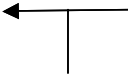

<p><b>1</b></p> <table border="1"> <tr><td>miles</td><td>0.0</td></tr> <tr><td>Km</td><td>0.0</td></tr> <tr><td>Rster</td><td>0.0</td></tr> </table>	miles	0.0	Km	0.0	Rster	0.0	<p>Left out of Carpark Zero trip</p>	<p><b>2</b></p> <table border="1"> <tr><td>miles</td><td>0.0</td></tr> <tr><td>Km</td><td>0.0</td></tr> <tr><td>Rster</td><td>0.0</td></tr> </table>	miles	0.0	Km	0.0	Rster	0.0	<p>A56</p> 	<p><b>3</b></p> <table border="1"> <tr><td>miles</td><td>2.9</td></tr> <tr><td>Km</td><td>4.7</td></tr> <tr><td>Rster</td><td>3.0</td></tr> </table>	miles	2.9	Km	4.7	Rster	3.0	<p>A679</p> 
miles	0.0																						
Km	0.0																						
Rster	0.0																						
miles	0.0																						
Km	0.0																						
Rster	0.0																						
miles	2.9																						
Km	4.7																						
Rster	3.0																						
<p><b>4</b></p> <table border="1"> <tr><td>miles</td><td>3.3</td></tr> <tr><td>Km</td><td>5.3</td></tr> <tr><td>Rster</td><td>3.4</td></tr> </table>	miles	3.3	Km	5.3	Rster	3.4		<p><b>5</b></p> <table border="1"> <tr><td>miles</td><td>3.4</td></tr> <tr><td>Km</td><td>5.5</td></tr> <tr><td>Rster</td><td>3.5</td></tr> </table>	miles	3.4	Km	5.5	Rster	3.5	<p>Griffin Pub</p> 	<p><b>6</b></p> <table border="1"> <tr><td>miles</td><td>3.9</td></tr> <tr><td>Km</td><td>6.3</td></tr> <tr><td>Rster</td><td>4.0</td></tr> </table>	miles	3.9	Km	6.3	Rster	4.0	<p>Altham</p> 
miles	3.3																						
Km	5.3																						
Rster	3.4																						
miles	3.4																						
Km	5.5																						
Rster	3.5																						
miles	3.9																						
Km	6.3																						
Rster	4.0																						
<p><b>7</b></p> <table border="1"> <tr><td>miles</td><td>5.3</td></tr> <tr><td>Km</td><td>8.5</td></tr> <tr><td>Rster</td><td>5.5</td></tr> </table>	miles	5.3	Km	8.5	Rster	5.5		<p><b>8</b></p> <table border="1"> <tr><td>miles</td><td>5.7</td></tr> <tr><td>Km</td><td>9.2</td></tr> <tr><td>Rster</td><td>5.9</td></tr> </table>	miles	5.7	Km	9.2	Rster	5.9		<p><b>9</b></p> <table border="1"> <tr><td>miles</td><td>6.4</td></tr> <tr><td>Km</td><td>10.3</td></tr> <tr><td>Rster</td><td>6.6</td></tr> </table>	miles	6.4	Km	10.3	Rster	6.6	<p>Clitheroe</p> 
miles	5.3																						
Km	8.5																						
Rster	5.5																						
miles	5.7																						
Km	9.2																						
Rster	5.9																						
miles	6.4																						
Km	10.3																						
Rster	6.6																						
<p><b>10</b></p> <table border="1"> <tr><td>miles</td><td>7.2</td></tr> <tr><td>Km</td><td>11.6</td></tr> <tr><td>Rster</td><td>7.5</td></tr> </table>	miles	7.2	Km	11.6	Rster	7.5	<p>Trapp Forge</p> 	<p><b>11</b></p> <table border="1"> <tr><td>miles</td><td>12.2</td></tr> <tr><td>Km</td><td>19.6</td></tr> <tr><td>Rster</td><td>12.7</td></tr> </table>	miles	12.2	Km	19.6	Rster	12.7	<p>Clitheroe</p>  <p>BE CAREIFUL</p>	<p><b>12</b></p> <table border="1"> <tr><td>miles</td><td>12.9</td></tr> <tr><td>Km</td><td>20.8</td></tr> <tr><td>Rster</td><td>13.4</td></tr> </table>	miles	12.9	Km	20.8	Rster	13.4	
miles	7.2																						
Km	11.6																						
Rster	7.5																						
miles	12.2																						
Km	19.6																						
Rster	12.7																						
miles	12.9																						
Km	20.8																						
Rster	13.4																						
<p><b>13</b></p> <table border="1"> <tr><td>miles</td><td>13.2</td></tr> <tr><td>Km</td><td>21.2</td></tr> <tr><td>Rster</td><td>13.7</td></tr> </table>	miles	13.2	Km	21.2	Rster	13.7		<p><b>14</b></p> <table border="1"> <tr><td>miles</td><td>13.5</td></tr> <tr><td>Km</td><td>21.7</td></tr> <tr><td>Rster</td><td>14.0</td></tr> </table>	miles	13.5	Km	21.7	Rster	14.0	<p>Waddington</p> 	<p><b>15</b></p> <table border="1"> <tr><td>miles</td><td>13.5</td></tr> <tr><td>Km</td><td>21.7</td></tr> <tr><td>Rster</td><td>14.0</td></tr> </table>	miles	13.5	Km	21.7	Rster	14.0	<p>Waddington</p> 
miles	13.2																						
Km	21.2																						
Rster	13.7																						
miles	13.5																						
Km	21.7																						
Rster	14.0																						
miles	13.5																						
Km	21.7																						
Rster	14.0																						
<p><b>16</b></p> <table border="1"> <tr><td>miles</td><td>13.6</td></tr> <tr><td>Km</td><td>21.9</td></tr> <tr><td>Rster</td><td>14.1</td></tr> </table>	miles	13.6	Km	21.9	Rster	14.1	<p>Waddington</p> 	<p><b>17</b></p> <table border="1"> <tr><td>miles</td><td>13.7</td></tr> <tr><td>Km</td><td>22.0</td></tr> <tr><td>Rster</td><td>14.2</td></tr> </table>	miles	13.7	Km	22.0	Rster	14.2	<p>Under Bridge</p>  <p>BE CAREFUL</p>	<p><b>18</b></p> <table border="1"> <tr><td>miles</td><td>20.4</td></tr> <tr><td>Km</td><td>32.8</td></tr> <tr><td>Rster</td><td>21.2</td></tr> </table>	miles	20.4	Km	32.8	Rster	21.2	<p>Slaidburn</p> 
miles	13.6																						
Km	21.9																						
Rster	14.1																						
miles	13.7																						
Km	22.0																						
Rster	14.2																						
miles	20.4																						
Km	32.8																						
Rster	21.2																						
<p><b>19</b></p> <table border="1"> <tr><td>miles</td><td>22.2</td></tr> <tr><td>Km</td><td>35.7</td></tr> <tr><td>Rster</td><td>23.0</td></tr> </table>	miles	22.2	Km	35.7	Rster	23.0	<p>Toilet / Coffee stop</p> 	<p><b>20</b></p> <table border="1"> <tr><td>miles</td><td>0.0</td></tr> <tr><td>Km</td><td>0.0</td></tr> <tr><td>Rster</td><td>0.0</td></tr> </table>	miles	0.0	Km	0.0	Rster	0.0	<p>Zero Trip Left out of carpark</p>	<p><b>21</b></p> <table border="1"> <tr><td>miles</td><td>9.7</td></tr> <tr><td>Km</td><td>15.6</td></tr> <tr><td>Rster</td><td>10.1</td></tr> </table>	miles	9.7	Km	15.6	Rster	10.1	<p>Skipton</p> 
miles	22.2																						
Km	35.7																						
Rster	23.0																						
miles	0.0																						
Km	0.0																						
Rster	0.0																						
miles	9.7																						
Km	15.6																						
Rster	10.1																						
<p><b>22</b></p> <table border="1"> <tr><td>miles</td><td>16.9</td></tr> <tr><td>Km</td><td>27.2</td></tr> <tr><td>Rster</td><td>17.5</td></tr> </table>	miles	16.9	Km	27.2	Rster	17.5	<p>Malham</p>  <p>Eshton Road</p>	<p><b>23</b></p> <table border="1"> <tr><td>miles</td><td>17.9</td></tr> <tr><td>Km</td><td>28.8</td></tr> <tr><td>Rster</td><td>18.6</td></tr> </table>	miles	17.9	Km	28.8	Rster	18.6	<p>Grassington</p> 	<p><b>24</b></p> <table border="1"> <tr><td>miles</td><td>21.4</td></tr> <tr><td>Km</td><td>34.4</td></tr> <tr><td>Rster</td><td>22.2</td></tr> </table>	miles	21.4	Km	34.4	Rster	22.2	
miles	16.9																						
Km	27.2																						
Rster	17.5																						
miles	17.9																						
Km	28.8																						
Rster	18.6																						
miles	21.4																						
Km	34.4																						
Rster	22.2																						


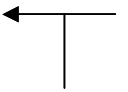

<b>25</b>		Linton	<b>26</b>		Bolton Abbey	<b>27</b>		Addingham
miles	23.0		miles	24.2		miles	33.6	
Km	37.0		Km	38.9		Km	54.1	
Rster	23.9		Rster	25.1		Rster	34.9	

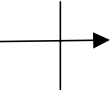

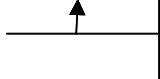
<b>28</b>		Ilkley	<b>29</b>		Ilkley	<b>30</b>		Ilkley
miles	35.5		miles	36.1		miles	36.2	
Km	57.1		Km	58.1		Km	58.3	
Rster	36.8		Rster	37.5		Rster	37.6	

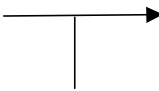
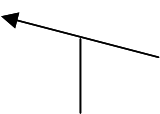
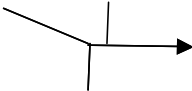
<b>31</b>		Peugot Garage	<b>32</b>		Carpark Sign	<b>33</b>		Carpark <b>LUNCH</b>
miles	38.3		miles	38.5		miles	38.5	
Km	61.6		Km	62.0		Km	62.0	
Rster	39.8		Rster	40.0		Rster	40.0	

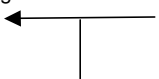
The Run Home

<b>34</b>		Zero Trip Left out of Carpark	<b>35</b>			<b>36</b>		Lumb Gill Lane
miles	0.0	miles	0.1	miles		2.1		
Km	0.0	Km	0.2	Km		3.4		
Rster	0.0	Rster	0.1	Rster	2.2			

<b>37</b>			<b>38</b>			<b>39</b>		Steeton
miles	2.4		miles	5.4		miles	6.8	
Km	3.9		Km	8.7		Km	10.9	
Rster	2.5	Rster	5.6	Rster	7.1			

<b>40</b>			<b>41</b>		Colne	<b>42</b>		Wycoller
miles	7.3		miles	8.7		miles	15.4	
Km	11.7		Km	14.0		Km	24.8	
Rster	7.6	Rster	9.0	Rster		16.0		

<b>43</b>			<b>44</b>			<b>45</b>		Church
miles	16.3		miles	16.9		miles	17.8	
Km	26.2		Km	27.2		Km	28.6	
Rster	16.9	Rster	17.5	Rster	18.5			

<b>46</b>		Keep in Left lane Follow signs for M65	<b>47</b>		Join M65 Leave at J3 (21 miles)
miles	20.0		miles	0.0	Hoghton Arms
Km	32.2		Km	0.0	
Rster	20.8		Rster	0.0	