



MX-5 OWNERS CLUB NORTH WEST AREA

The Fylde Five – Designer Drive

10th Feb 2008, starting at 10:30 am at Huntleys, Samlesbury. – PR5 0UN



Road Directions: M6 depart at J31, follow signs for Blackburn.
Turn left at the Swallow Hotel. 1 mile east of the A59,
Huntley Gate Farm is on the left, with the entrance leading to the car park.

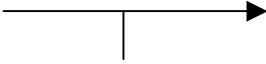
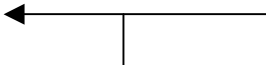
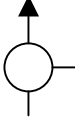
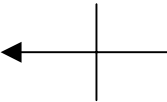
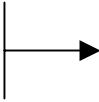

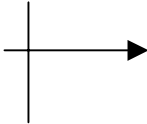

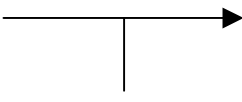
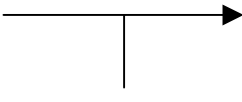
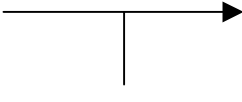
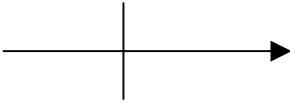
The Fylde Five - Designer Drive is a run that starts in Samlesbury at Huntleys, goes up into the hills, and then goes over onto the Fylde. After a stop for a short break at Lowther Gardens (West Beach, Lytham St Annes), the run will take you across the Fylde to "Chris Allen Mazda" to see the MX-5 NISEKO and then on to The Freeport at Fleetwood. The shopping at Freeport will be available as are the local attractions of Fleetwood, Blackpool etc

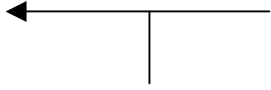
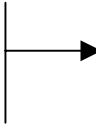
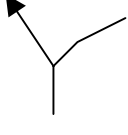

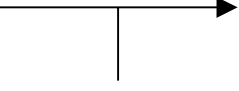
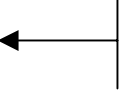
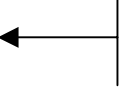

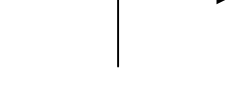
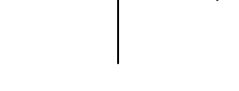
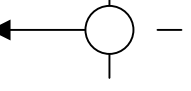
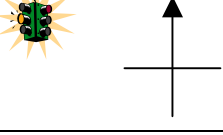

Lead Cars – John Smallwood & Carl Sumner

Mobile telephone numbers for contact will be provided on the day

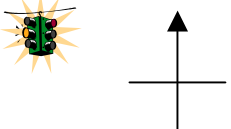
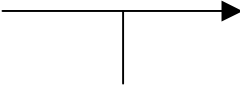
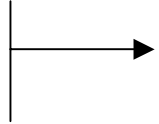
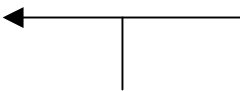
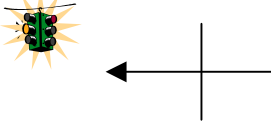

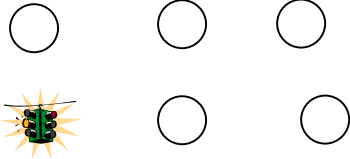
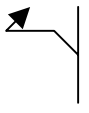
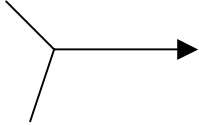
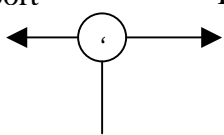
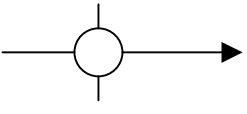
Please note that some of the "Miles" distances may be 0.1 longer at some points. This is because there are a whole series of junctions / instructions where the mileage clicks within a few yards of the junction.

THE FYLDE FIVE – DESIGNER DRIVE

Zero TRIP At Gate		Turn right out of Huntleys car park						
		The turn LEFT onto A59						
<table border="1"> <tr><td>Miles</td><td>1.7</td></tr> <tr><td>Km</td><td>2.7</td></tr> <tr><td>Rster</td><td>1.8</td></tr> </table>	Miles	1.7	Km	2.7	Rster	1.8		Straight on at roundabout
Miles	1.7							
Km	2.7							
Rster	1.8							
<table border="1"> <tr><td>Miles</td><td>2.3</td></tr> <tr><td>Km</td><td>3.7</td></tr> <tr><td>Rster</td><td>2.4</td></tr> </table>	Miles	2.3	Km	3.7	Rster	2.4	!	Speed Camera
Miles	2.3							
Km	3.7							
Rster	2.4							
<table border="1"> <tr><td>Miles</td><td>4.1</td></tr> <tr><td>Km</td><td>6.6</td></tr> <tr><td>Rster</td><td>4.3</td></tr> </table>	Miles	4.1	Km	6.6	Rster	4.3		Turn LEFT Ribchester
Miles	4.1							
Km	6.6							
Rster	4.3							
<table border="1"> <tr><td>Miles</td><td>6.2</td></tr> <tr><td>Km</td><td>10.0</td></tr> <tr><td>Rster</td><td>6.4</td></tr> </table>	Miles	6.2	Km	10.0	Rster	6.4		Turn RIGHT Gallows Lane
Miles	6.2							
Km	10.0							
Rster	6.4							
<table border="1"> <tr><td>Miles</td><td>7.8</td></tr> <tr><td>Km</td><td>12.6</td></tr> <tr><td>Rster</td><td>8.1</td></tr> </table>	Miles	7.8	Km	12.6	Rster	8.1		At T-Junction turn LEFT
Miles	7.8							
Km	12.6							
Rster	8.1							
<table border="1"> <tr><td>Miles</td><td>9.1</td></tr> <tr><td>Km</td><td>14.6</td></tr> <tr><td>Rster</td><td>9.4</td></tr> </table>	Miles	9.1	Km	14.6	Rster	9.4		Turn RIGHT Signposted Chipping 5
Miles	9.1							
Km	14.6							
Rster	9.4							
<table border="1"> <tr><td>Miles</td><td>11.4</td></tr> <tr><td>Km</td><td>18.3</td></tr> <tr><td>Rster</td><td>11.8</td></tr> </table>	Miles	11.4	Km	18.3	Rster	11.8		At T-Junction turn LEFT
Miles	11.4							
Km	18.3							
Rster	11.8							
<table border="1"> <tr><td>Miles</td><td>12.4</td></tr> <tr><td>Km</td><td>20.0</td></tr> <tr><td>Rster</td><td>12.9</td></tr> </table>	Miles	12.4	Km	20.0	Rster	12.9		At T-Junction turn RIGHT
Miles	12.4							
Km	20.0							
Rster	12.9							
<table border="1"> <tr><td>Miles</td><td>14.5</td></tr> <tr><td>Km</td><td>23.3</td></tr> <tr><td>Rster</td><td>15.0</td></tr> </table>	Miles	14.5	Km	23.3	Rster	15.0		At T-Junction turn RIGHT
Miles	14.5							
Km	23.3							
Rster	15.0							
<table border="1"> <tr><td>Miles</td><td>15.2</td></tr> <tr><td>Km</td><td>24.5</td></tr> <tr><td>Rster</td><td>15.8</td></tr> </table>	Miles	15.2	Km	24.5	Rster	15.8		At T-Junction turn RIGHT Stoney Lane
Miles	15.2							
Km	24.5							
Rster	15.8							
<table border="1"> <tr><td>Miles</td><td>17.3</td></tr> <tr><td>Km</td><td>27.8</td></tr> <tr><td>Rster</td><td>17.9</td></tr> </table>	Miles	17.3	Km	27.8	Rster	17.9		At Crossroads turn RIGHT Inglewhite Road
Miles	17.3							
Km	27.8							
Rster	17.9							

<table border="1"> <tr><td>Miles</td><td>21.0</td></tr> <tr><td>Km</td><td>33.8</td></tr> <tr><td>Rster</td><td>21.8</td></tr> </table>	Miles	21.0	Km	33.8	Rster	21.8		At T-junction with A6, turn LEFT THEN
Miles	21.0							
Km	33.8							
Rster	21.8							
<table border="1"> <tr><td>Miles</td><td>21.2</td></tr> <tr><td>Km</td><td>34.1</td></tr> <tr><td>Rster</td><td>22.0</td></tr> </table>	Miles	21.2	Km	34.1	Rster	22.0		Turn RIGHT Guys Thatched Hamlet
Miles	21.2							
Km	34.1							
Rster	22.0							
<table border="1"> <tr><td>Miles</td><td>23.5</td></tr> <tr><td>Km</td><td>37.8</td></tr> <tr><td>Rster</td><td>24.4</td></tr> </table>	Miles	23.5	Km	37.8	Rster	24.4		Turn LEFT (this is more or less straight on as the road bends round to the right!)
Miles	23.5							
Km	37.8							
Rster	24.4							
<table border="1"> <tr><td>Miles</td><td>24.1</td></tr> <tr><td>Km</td><td>38.8</td></tr> <tr><td>Rster</td><td>25.0</td></tr> </table>	Miles	24.1	Km	38.8	Rster	25.0		BEWARE -You might need wings at this point. Then BUMPY ROAD for a while!
Miles	24.1							
Km	38.8							
Rster	25.0							
<table border="1"> <tr><td>Miles</td><td>25.6</td></tr> <tr><td>Km</td><td>41.2</td></tr> <tr><td>Rster</td><td>26.6</td></tr> </table>	Miles	25.6	Km	41.2	Rster	26.6		At T-Junction turn RIGHT
Miles	25.6							
Km	41.2							
Rster	26.6							
<table border="1"> <tr><td>Miles</td><td>27.2</td></tr> <tr><td>Km</td><td>43.8</td></tr> <tr><td>Rster</td><td>28.3</td></tr> </table>	Miles	27.2	Km	43.8	Rster	28.3		Turn LEFT Lodge Lane
Miles	27.2							
Km	43.8							
Rster	28.3							
<table border="1"> <tr><td>Miles</td><td>28.1</td></tr> <tr><td>Km</td><td>45.2</td></tr> <tr><td>Rster</td><td>29.2</td></tr> </table>	Miles	28.1	Km	45.2	Rster	29.2		Turn LEFT, just before the Village Stores Roseacre Road
Miles	28.1							
Km	45.2							
Rster	29.2							
<table border="1"> <tr><td>Miles</td><td>31.0</td></tr> <tr><td>Km</td><td>49.9</td></tr> <tr><td>Rster</td><td>32.2</td></tr> </table>	Miles	31.0	Km	49.9	Rster	32.2		At T-Junction turn RIGHT
Miles	31.0							
Km	49.9							
Rster	32.2							
<table border="1"> <tr><td>Miles</td><td>32.8</td></tr> <tr><td>Km</td><td>52.8</td></tr> <tr><td>Rster</td><td>34.1</td></tr> </table>	Miles	32.8	Km	52.8	Rster	34.1		At T-Junction turn RIGHT
Miles	32.8							
Km	52.8							
Rster	34.1							
<table border="1"> <tr><td>Miles</td><td>34.0</td></tr> <tr><td>Km</td><td>54.7</td></tr> <tr><td>Rster</td><td>35.3</td></tr> </table>	Miles	34.0	Km	54.7	Rster	35.3		At T-Junction turn RIGHT
Miles	34.0							
Km	54.7							
Rster	35.3							
<table border="1"> <tr><td>Miles</td><td>34.2</td></tr> <tr><td>Km</td><td>55.0</td></tr> <tr><td>Rster</td><td>35.5</td></tr> </table>	Miles	34.2	Km	55.0	Rster	35.5		Mini roundabout – turn LEFT
Miles	34.2							
Km	55.0							
Rster	35.5							
<table border="1"> <tr><td>Miles</td><td>34.5</td></tr> <tr><td>Km</td><td>55.5</td></tr> <tr><td>Rster</td><td>35.8</td></tr> </table>	Miles	34.5	Km	55.5	Rster	35.8		Traffic lights Straight on
Miles	34.5							
Km	55.5							
Rster	35.8							
<table border="1"> <tr><td>Miles</td><td>35.6</td></tr> <tr><td>Km</td><td>57.3</td></tr> <tr><td>Rster</td><td>37.0</td></tr> </table>	Miles	35.6	Km	57.3	Rster	37.0		Turn RIGHT Hillock Lane
Miles	35.6							
Km	57.3							
Rster	37.0							

<table border="1"> <tr><td>Miles</td><td>37.0</td></tr> <tr><td>Km</td><td>59.5</td></tr> <tr><td>Rster</td><td>38.4</td></tr> </table>	Miles	37.0	Km	59.5	Rster	38.4		At T-Junction turn RIGHT THEN.....
Miles	37.0							
Km	59.5							
Rster	38.4							
<table border="1"> <tr><td>Miles</td><td>37.1</td></tr> <tr><td>Km</td><td>59.7</td></tr> <tr><td>Rster</td><td>38.5</td></tr> </table>	Miles	37.1	Km	59.7	Rster	38.5		Turn LEFT Carr lane
Miles	37.1							
Km	59.7							
Rster	38.5							
<table border="1"> <tr><td>Miles</td><td>37.7</td></tr> <tr><td>Km</td><td>60.7</td></tr> <tr><td>Rster</td><td>39.2</td></tr> </table>	Miles	37.7	Km	60.7	Rster	39.2		Turn RIGHT Lodge Lane
Miles	37.7							
Km	60.7							
Rster	39.2							
<table border="1"> <tr><td>Miles</td><td>38.8</td></tr> <tr><td>Km</td><td>62.4</td></tr> <tr><td>Rster</td><td>40.3</td></tr> </table>	Miles	38.8	Km	62.4	Rster	40.3		At T-Junction turn RIGHT
Miles	38.8							
Km	62.4							
Rster	40.3							
<table border="1"> <tr><td>Miles</td><td>39.4</td></tr> <tr><td>Km</td><td>63.4</td></tr> <tr><td>Rster</td><td>40.9</td></tr> </table>	Miles	39.4	Km	63.4	Rster	40.9		Straight on at mini roundabout
Miles	39.4							
Km	63.4							
Rster	40.9							
<table border="1"> <tr><td>Miles</td><td>40.2</td></tr> <tr><td>Km</td><td>64.7</td></tr> <tr><td>Rster</td><td>41.7</td></tr> </table>	Miles	40.2	Km	64.7	Rster	41.7		Straight on at mini roundabout
Miles	40.2							
Km	64.7							
Rster	41.7							
<table border="1"> <tr><td>Miles</td><td>40.8</td></tr> <tr><td>Km</td><td>65.6</td></tr> <tr><td>Rster</td><td>42.3</td></tr> </table>	Miles	40.8	Km	65.6	Rster	42.3		Turn RIGHT after Zebra Crossing Lowther Gardens – may need to double park club cars if busy
Miles	40.8							
Km	65.6							
Rster	42.3							
Zero Trip at exit		Turn LEFT At car park EXIT						
<table border="1"> <tr><td>Miles</td><td>0.5</td></tr> <tr><td>Km</td><td>0.8</td></tr> <tr><td>Rster</td><td>0.5</td></tr> </table>	Miles	0.5	Km	0.8	Rster	0.5		Mini roundabout – turn LEFT
Miles	0.5							
Km	0.8							
Rster	0.5							
<table border="1"> <tr><td>Miles</td><td>0.8</td></tr> <tr><td>Km</td><td>1.3</td></tr> <tr><td>Rster</td><td>0.8</td></tr> </table>	Miles	0.8	Km	1.3	Rster	0.8		Straight on at mini roundabout
Miles	0.8							
Km	1.3							
Rster	0.8							
<table border="1"> <tr><td>Miles</td><td>1.2</td></tr> <tr><td>Km</td><td>1.9</td></tr> <tr><td>Rster</td><td>1.2</td></tr> </table>	Miles	1.2	Km	1.9	Rster	1.2		At T-Junction turn RIGHT
Miles	1.2							
Km	1.9							
Rster	1.2							
<table border="1"> <tr><td>Miles</td><td>5.2</td></tr> <tr><td>Km</td><td>8.4</td></tr> <tr><td>Rster</td><td>5.4</td></tr> </table>	Miles	5.2	Km	8.4	Rster	5.4		At T-Junction turn LEFT
Miles	5.2							
Km	8.4							
Rster	5.4							

<table border="1"> <tr><td>Miles</td><td>5.5</td></tr> <tr><td>Km</td><td>8.8</td></tr> <tr><td>Rster</td><td>5.7</td></tr> </table>	Miles	5.5	Km	8.8	Rster	5.7		<p>Traffic lights Straight on</p> <p>May need to regroup after lights</p>
Miles	5.5							
Km	8.8							
Rster	5.7							
<table border="1"> <tr><td>Miles</td><td>7.2</td></tr> <tr><td>Km</td><td>11.6</td></tr> <tr><td>Rster</td><td>7.5</td></tr> </table>	Miles	7.2	Km	11.6	Rster	7.5		<p>At T-Junction turn RIGHT Singleton Road</p>
Miles	7.2							
Km	11.6							
Rster	7.5							
<table border="1"> <tr><td>Miles</td><td>9.5</td></tr> <tr><td>Km</td><td>15.3</td></tr> <tr><td>Rster</td><td>9.9</td></tr> </table>	Miles	9.5	Km	15.3	Rster	9.9		<p>Turn RIGHT Mile Road</p>
Miles	9.5							
Km	15.3							
Rster	9.9							
<table border="1"> <tr><td>Miles</td><td>10.6</td></tr> <tr><td>Km</td><td>17.1</td></tr> <tr><td>Rster</td><td>11.0</td></tr> </table>	Miles	10.6	Km	17.1	Rster	11.0		<p>At T-Junction turn LEFT</p>
Miles	10.6							
Km	17.1							
Rster	11.0							
<table border="1"> <tr><td>Miles</td><td>11.6</td></tr> <tr><td>Km</td><td>18.7</td></tr> <tr><td>Rster</td><td>12.1</td></tr> </table>	Miles	11.6	Km	18.7	Rster	12.1		<p>Traffic lights Turn LEFT</p>
Miles	11.6							
Km	18.7							
Rster	12.1							
<table border="1"> <tr><td>Miles</td><td>12.5</td></tr> <tr><td>Km</td><td>20.1</td></tr> <tr><td>Rster</td><td>13.0</td></tr> </table>	Miles	12.5	Km	20.1	Rster	13.0		<p>Get into right hand lane then Bear Right at Traffic Lights</p>
Miles	12.5							
Km	20.1							
Rster	13.0							
<table border="1"> <tr><td>Miles</td><td>18.6</td></tr> <tr><td>Km</td><td>29.9</td></tr> <tr><td>Rster</td><td>19.3</td></tr> </table>	Miles	18.6	Km	29.9	Rster	19.3		<p>Follow road straight on A585 Through 4 roundabouts and one set of traffic lights</p>
Miles	18.6							
Km	29.9							
Rster	19.3							
<table border="1"> <tr><td>Miles</td><td>18.6</td></tr> <tr><td>Km</td><td>29.9</td></tr> <tr><td>Rster</td><td>19.3</td></tr> </table>	Miles	18.6	Km	29.9	Rster	19.3		<p>Turn left off the main road and into "Chris Allen Mazda"</p>
Miles	18.6							
Km	29.9							
Rster	19.3							
		<p>Leave "Chris Allen Mazda". This is a MUST TURN RIGHT !</p>						
		<p>At T junction turn right</p>						
	<p>Freeport Home</p> 	<p>At roundabout, turn left to Freeport, or turn right to head homewards (option for non- shoppers)</p>						
<table border="1"> <tr><td> </td><td> </td></tr> <tr><td> </td><td> </td></tr> <tr><td> </td><td> </td></tr> </table>								<p>Turn RIGHT at roundabout and follow road round into Freeport Car Park.</p>
<p>On leaving Freeport, there are signs for the M55 and M6.</p>								