



FIVES ON A PROM 26th September 2007



This is an evening run starting at the Hoghton Arms, just off the M65, at 8:30pm

Following the motorways into Blackpool, the run will take in the illuminations along the Prom from South to North.

The intention is that we can see the illuminations with the tops down to get the full effect.

The run will end at The Squirrel Pub, Bispham.

Meet at Hoghton Arms, Blackburn Road, Withnell for the “normal” last Wednesday of the month meeting on 26th September.

Those of you intending to eat should ensure that you arrive in good time for this run, which will start at 8:30pm.

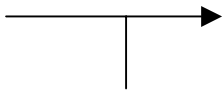
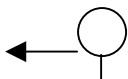
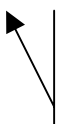
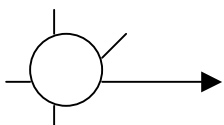

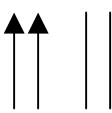

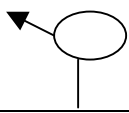
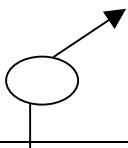

In the event that the night of the 26th September brings bad weather, in the form of rain or high wind, then the run will be changed to 31st October – in the hope of better conditions.


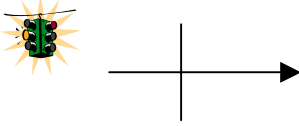



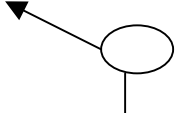
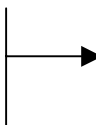
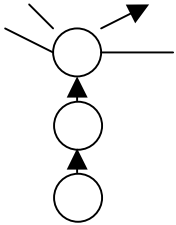
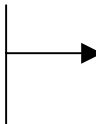
If the run is changed to October, then the route may be changed to run North to South through the Illuminations. Hopefully the weather will be kind in September.

John has set the route and will lead one group with any other lead cars being decided on the night.

Please note that in Blackpool, there are strictly enforced speed limits

FIVES ON A PROM

Zero TRIP AT Car park exit		Turn Right out of car park
Miles 0.0 Km 0.0 Rster 0.0		Follow M65 Preston
Miles 2.4 Km 3.9 Rster 2.5		Head towards M61
Miles 3.0 Km 4.8 Rster 3.1		Take 4 th exit M61
Miles 4.7 Km 7.6 Rster 4.8		Join M6
Miles 9.3 Km 15.0 Rster 9.7		Take left lanes Follow M55 (Junction 32) Blackpool Fleetwood
Miles 21.3 Km 34.3 Rster 22.2		Get into the middle lane
Miles 23.4 Km 37.6 Rster 24.4		Follow signs towards Lytham St Annes and Airport
Miles 23.6 Km 38.0 Rster 24.6		BEWARE ACTIVE POLICE 40 MPH
Miles 24.7 Km 39.7 Rster 25.7		BEWARE ACTIVE POLICE 30 MPH
Miles 25.0 Km 40.2 Rster 26.0		SPEED CAMERA

<table border="1"> <tr><td>Miles</td><td>25.6</td></tr> <tr><td>Km</td><td>41.2</td></tr> <tr><td>Rster</td><td>26.7</td></tr> </table>	Miles	25.6	Km	41.2	Rster	26.7		Get in RIGHT hand lane
Miles	25.6							
Km	41.2							
Rster	26.7							
<table border="1"> <tr><td>Miles</td><td>26.1</td></tr> <tr><td>Km</td><td>45.2</td></tr> <tr><td>Rster</td><td>29.3</td></tr> </table>	Miles	26.1	Km	45.2	Rster	29.3		Turn RIGHT at traffic lights START of "illuminations"
Miles	26.1							
Km	45.2							
Rster	29.3							
<table border="1"> <tr><td>Miles</td><td></td></tr> <tr><td>Km</td><td></td></tr> <tr><td>Rster</td><td></td></tr> </table>	Miles		Km		Rster			BEWARE Speed Cameras along Prom 30 MPH
Miles								
Km								
Rster								
<table border="1"> <tr><td>Miles</td><td>29.1</td></tr> <tr><td>Km</td><td>46.8</td></tr> <tr><td>Rster</td><td>30.3</td></tr> </table>	Miles	29.1	Km	46.8	Rster	30.3		Watch out for trams!
Miles	29.1							
Km	46.8							
Rster	30.3							
<table border="1"> <tr><td>Miles</td><td>29.4</td></tr> <tr><td>Km</td><td>47.3</td></tr> <tr><td>Rster</td><td>30.6</td></tr> </table>	Miles	29.4	Km	47.3	Rster	30.6		Don't follow the tramlines!
Miles	29.4							
Km	47.3							
Rster	30.6							
<table border="1"> <tr><td>Miles</td><td>30.1</td></tr> <tr><td>Km</td><td>48.4</td></tr> <tr><td>Rster</td><td>31.3</td></tr> </table>	Miles	30.1	Km	48.4	Rster	31.3		Keep following the illuminations
Miles	30.1							
Km	48.4							
Rster	31.3							
<table border="1"> <tr><td>Miles</td><td>30.9</td></tr> <tr><td>Km</td><td>49.7</td></tr> <tr><td>Rster</td><td>32.2</td></tr> </table>	Miles	30.9	Km	49.7	Rster	32.2		Illuminations collection point
Miles	30.9							
Km	49.7							
Rster	32.2							
<table border="1"> <tr><td>Miles</td><td>31.3</td></tr> <tr><td>Km</td><td>50.3</td></tr> <tr><td>Rster</td><td>32.6</td></tr> </table>	Miles	31.3	Km	50.3	Rster	32.6		Turn RIGHT into Red Bank Road
Miles	31.3							
Km	50.3							
Rster	32.6							
<table border="1"> <tr><td>Miles</td><td>31.8</td></tr> <tr><td>Km</td><td>51.1</td></tr> <tr><td>Rster</td><td>33.1</td></tr> </table>	Miles	31.8	Km	51.1	Rster	33.1		Follow signs for M55
Miles	31.8							
Km	51.1							
Rster	33.1							
<table border="1"> <tr><td>Miles</td><td>32.4</td></tr> <tr><td>Km</td><td>52.1</td></tr> <tr><td>Rster</td><td>33.7</td></tr> </table>	Miles	32.4	Km	52.1	Rster	33.7		Turn RIGHT Squirrel Pub Depending on time – a farewell drink or just goodbyes
Miles	32.4							
Km	52.1							
Rster	33.7							