



Eden Valley Run – 23rd September 2007

At 130 miles, a tad longer than the norm.

Lead car – Jim & Marian Varnom - M 5 J H V
Mobile 07729781091

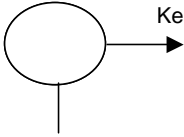
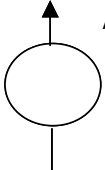
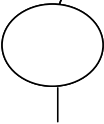
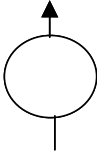

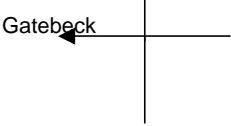
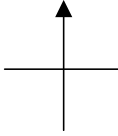
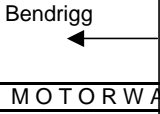
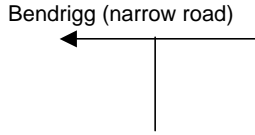
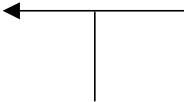
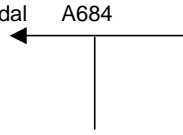
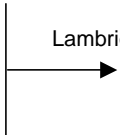
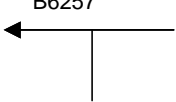
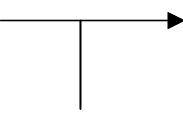
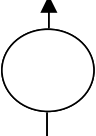
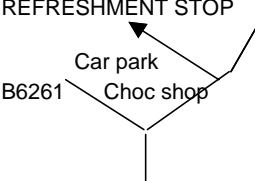

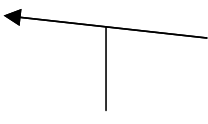
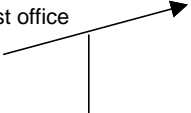
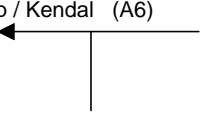

Start – Carnforth truck stop 10.00am for 10.30 start M6 Junc. 35
LA5 9RQ

Coffee stop - Kennedys Fine Chocolates – Orton CA10 3RU
Tel 01539624781

Lunch stop - Great Britain's Highest Inn – Tan Hill Inn DL11 6ED
Tel 01833 628246

End - Longlands Hotel, Tewitfield , Carnforth, 01524 781256

Eden Valley exploration

<p>1</p> <p>ZERO TRIP AT PETROL PUMPS</p> <table border="1"> <tr><td>miles</td><td>0.0</td></tr> <tr><td>Km</td><td>0.0</td></tr> <tr><td>Rster</td><td>0.0</td></tr> </table>	miles	0.0	Km	0.0	Rster	0.0		<p>2</p> <table border="1"> <tr><td>miles</td><td>0.0</td></tr> <tr><td>Km</td><td>0.0</td></tr> <tr><td>Rster</td><td>0.0</td></tr> </table>	miles	0.0	Km	0.0	Rster	0.0		<p>3</p> <table border="1"> <tr><td>miles</td><td>0.4</td></tr> <tr><td>Km</td><td>0.6</td></tr> <tr><td>Rster</td><td>0.4</td></tr> </table>	miles	0.4	Km	0.6	Rster	0.4	
miles	0.0																						
Km	0.0																						
Rster	0.0																						
miles	0.0																						
Km	0.0																						
Rster	0.0																						
miles	0.4																						
Km	0.6																						
Rster	0.4																						
<p>4</p> <table border="1"> <tr><td>miles</td><td>1.1</td></tr> <tr><td>Km</td><td>1.8</td></tr> <tr><td>Rster</td><td>1.1</td></tr> </table>	miles	1.1	Km	1.8	Rster	1.1	<p>Burton A6070</p> 	<p>5</p> <table border="1"> <tr><td>miles</td><td>7.5</td></tr> <tr><td>Km</td><td>12.1</td></tr> <tr><td>Rster</td><td>7.8</td></tr> </table>	miles	7.5	Km	12.1	Rster	7.8	<p>Kendal Endmoor</p> 	<p>6</p> <table border="1"> <tr><td>miles</td><td>10.1</td></tr> <tr><td>Km</td><td>16.3</td></tr> <tr><td>Rster</td><td>10.5</td></tr> </table>	miles	10.1	Km	16.3	Rster	10.5	
miles	1.1																						
Km	1.8																						
Rster	1.1																						
miles	7.5																						
Km	12.1																						
Rster	7.8																						
miles	10.1																						
Km	16.3																						
Rster	10.5																						
<p>7</p> <table border="1"> <tr><td>miles</td><td>10.8</td></tr> <tr><td>Km</td><td>17.4</td></tr> <tr><td>Rster</td><td>11.2</td></tr> </table>	miles	10.8	Km	17.4	Rster	11.2	<p>Gatebeck</p> 	<p>8</p> <table border="1"> <tr><td>miles</td><td>13.0</td></tr> <tr><td>Km</td><td>20.9</td></tr> <tr><td>Rster</td><td>13.5</td></tr> </table>	miles	13.0	Km	20.9	Rster	13.5		<p>9</p> <table border="1"> <tr><td>miles</td><td>13.3</td></tr> <tr><td>Km</td><td>21.4</td></tr> <tr><td>Rster</td><td>13.8</td></tr> </table>	miles	13.3	Km	21.4	Rster	13.8	<p>Bendrigg</p>  <p>MOTORWAY</p>
miles	10.8																						
Km	17.4																						
Rster	11.2																						
miles	13.0																						
Km	20.9																						
Rster	13.5																						
miles	13.3																						
Km	21.4																						
Rster	13.8																						
<p>10</p> <table border="1"> <tr><td>miles</td><td>13.9</td></tr> <tr><td>Km</td><td>22.4</td></tr> <tr><td>Rster</td><td>14.4</td></tr> </table>	miles	13.9	Km	22.4	Rster	14.4	<p>Bendrigg (narrow road)</p> 	<p>11</p> <table border="1"> <tr><td>miles</td><td>16.3</td></tr> <tr><td>Km</td><td>26.2</td></tr> <tr><td>Rster</td><td>16.9</td></tr> </table>	miles	16.3	Km	26.2	Rster	16.9	<p>Sedburgh</p>  <p>NB at 15.7miles - fork left</p>	<p>12</p> <table border="1"> <tr><td>miles</td><td>17.1</td></tr> <tr><td>Km</td><td>27.5</td></tr> <tr><td>Rster</td><td>17.7</td></tr> </table>	miles	17.1	Km	27.5	Rster	17.7	<p>Kendal A684</p> 
miles	13.9																						
Km	22.4																						
Rster	14.4																						
miles	16.3																						
Km	26.2																						
Rster	16.9																						
miles	17.1																						
Km	27.5																						
Rster	17.7																						
<p>13</p> <table border="1"> <tr><td>miles</td><td>17.3</td></tr> <tr><td>Km</td><td>27.8</td></tr> <tr><td>Rster</td><td>18.0</td></tr> </table>	miles	17.3	Km	27.8	Rster	18.0	<p>Lambrigg</p> 	<p>14</p> <table border="1"> <tr><td>miles</td><td>20.4</td></tr> <tr><td>Km</td><td>32.8</td></tr> <tr><td>Rster</td><td>21.2</td></tr> </table>	miles	20.4	Km	32.8	Rster	21.2	<p>Tebay B6257</p> 	<p>15</p> <table border="1"> <tr><td>miles</td><td>22.0</td></tr> <tr><td>Km</td><td>35.4</td></tr> <tr><td>Rster</td><td>22.8</td></tr> </table>	miles	22.0	Km	35.4	Rster	22.8	<p>Brough</p> 
miles	17.3																						
Km	27.8																						
Rster	18.0																						
miles	20.4																						
Km	32.8																						
Rster	21.2																						
miles	22.0																						
Km	35.4																						
Rster	22.8																						
<p>16</p> <table border="1"> <tr><td>miles</td><td>26.1</td></tr> <tr><td>Km</td><td>42.0</td></tr> <tr><td>Rster</td><td>27.1</td></tr> </table>	miles	26.1	Km	42.0	Rster	27.1	<p>Orton / Appelby B6260</p> 	<p>17</p> <table border="1"> <tr><td>miles</td><td>28.5</td></tr> <tr><td>Km</td><td>45.9</td></tr> <tr><td>Rster</td><td>29.6</td></tr> </table>	miles	28.5	Km	45.9	Rster	29.6	<p>REFRESHMENT STOP</p>  <p>Car park Choc shop</p>		<p>Leave at 12.15</p> <p>Zero Trip on Leaving</p>						
miles	26.1																						
Km	42.0																						
Rster	27.1																						
miles	28.5																						
Km	45.9																						
Rster	29.6																						
<p>19</p> <table border="1"> <tr><td>miles</td><td>0.0</td></tr> <tr><td>Km</td><td>0.0</td></tr> <tr><td>Rster</td><td>0.0</td></tr> </table>	miles	0.0	Km	0.0	Rster	0.0	<p>CAR PARK</p> 	<p>20</p> <table border="1"> <tr><td>miles</td><td>0.0</td></tr> <tr><td>Km</td><td>0.0</td></tr> <tr><td>Rster</td><td>0.0</td></tr> </table>	miles	0.0	Km	0.0	Rster	0.0		<p>21</p> <table border="1"> <tr><td>miles</td><td>0.0</td></tr> <tr><td>Km</td><td>0.0</td></tr> <tr><td>Rster</td><td>0.0</td></tr> </table>	miles	0.0	Km	0.0	Rster	0.0	<p>Post office</p> 
miles	0.0																						
Km	0.0																						
Rster	0.0																						
miles	0.0																						
Km	0.0																						
Rster	0.0																						
miles	0.0																						
Km	0.0																						
Rster	0.0																						
<p>22</p> <table border="1"> <tr><td>miles</td><td>1.5</td></tr> <tr><td>Km</td><td>2.4</td></tr> <tr><td>Rster</td><td>1.6</td></tr> </table>	miles	1.5	Km	2.4	Rster	1.6	<p>Cattle grid - caution - sheep</p>	<p>23</p> <table border="1"> <tr><td>miles</td><td>4.4</td></tr> <tr><td>Km</td><td>7.1</td></tr> <tr><td>Rster</td><td>4.6</td></tr> </table>	miles	4.4	Km	7.1	Rster	4.6	<p>Shap / Kendal (A6)</p> 	<p>24</p> <table border="1"> <tr><td>miles</td><td>4.8</td></tr> <tr><td>Km</td><td>7.7</td></tr> <tr><td>Rster</td><td>5.0</td></tr> </table>	miles	4.8	Km	7.7	Rster	5.0	<p>A6 Shap</p> 
miles	1.5																						
Km	2.4																						
Rster	1.6																						
miles	4.4																						
Km	7.1																						
Rster	4.6																						
miles	4.8																						
Km	7.7																						
Rster	5.0																						

25	Newby / Morland → Travelling Light	26	Phone box → Crown Inn Water Street	27	Appleby ← Big bridge tel box
miles 8.7 Km 14.0 Rster 9.0		miles 12.7 Km 20.4 Rster 13.2		miles 17.4 Km 28.0 Rster 18.1	NOT bridge to Appleby at 17.1 !!

28	← Appleby	29	Ormside / Soulby →	30	(Narrow road) ← Warcop / Musgrave
miles 18.8 Km 30.3 Rster 19.5		miles 22.3 Km 35.9 Rster 23.1		miles 27.0 Km 43.5 Rster 28.0	NOT previous left turn !

31	← Kirkby Stephen	32	TINY road !!! ← Winton	33	← +
miles 29.7 Km 47.8 Rster 30.8		miles 30.5 Km 49.1 Rster 31.7		miles 31.5 Km 50.7 Rster 32.7	

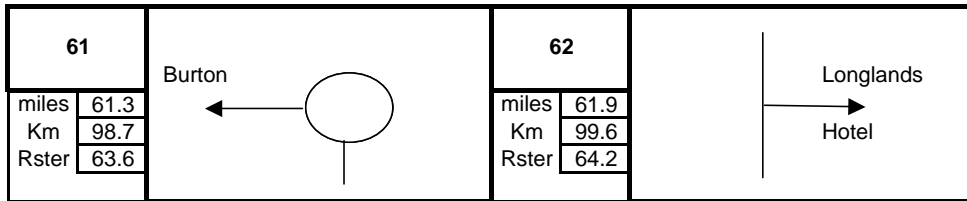
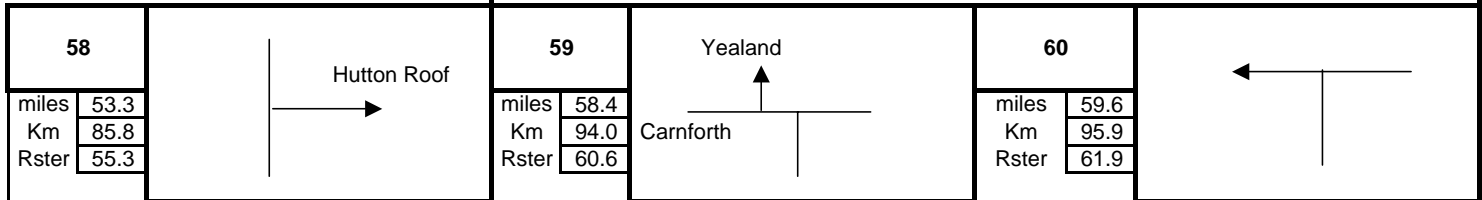
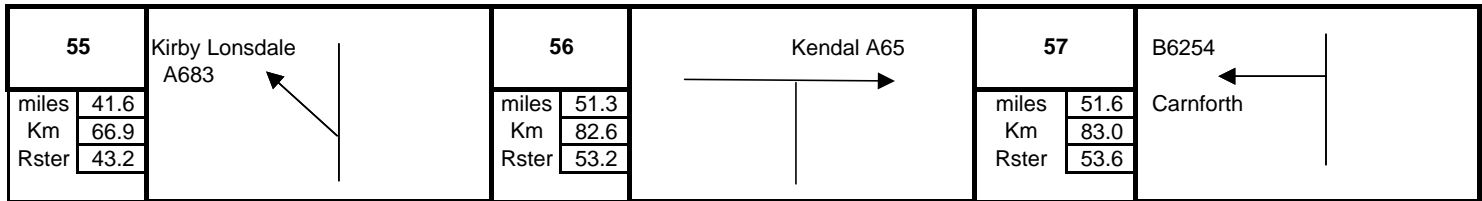
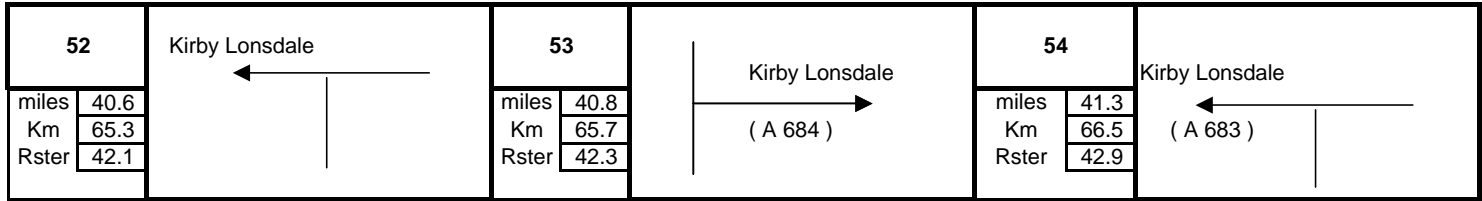
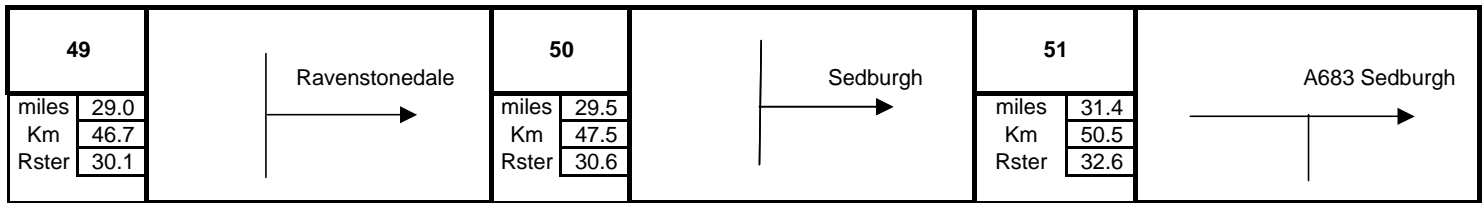
34	← Kaber	35	← Tan Hill	36	LUNCH STOP Tan Hill Inn Postcode DL11 6ED
miles 32.2 Km 51.8 Rster 33.4		miles 36.1 Km 58.1 Rster 37.5		miles 41.5 Km 66.8 Rster 43.1	

37	ZERO TRIP ← Tan Hill	38	Keld ←	39	← Kirkby Steven
miles 0.0 Km 0.0 Rster 0.0		miles 0.0 Km 0.0 Rster 0.0		miles 3.7 Km 6.0 Rster 3.8	

40	← Kirkby Steven	41	Lights →	42	Soulby ← ○
miles 12.3 Km 19.8 Rster 12.8		miles 13.5 Km 21.7 Rster 14.0		miles 13.7 Km 22.0 Rster 14.2	

43	Orton ←	44	Little Asby ←	45	Ravenstonedale ←
miles 15.9 Km 25.6 Rster 16.5		miles 18.9 Km 30.4 Rster 19.6		miles 23.7 Km 38.1 Rster 24.6	

46	← Kirkby Steven	47	→	48	← Kirkby Steven A685
miles 25.1 Km 40.4 Rster 26.1		miles 28.0 Km 45.1 Rster 29.1		miles 28.0 Km 45.1 Rster 29.1	



Hope you have enjoyed our run
(and didn't get lost !)

Join us for a drink, or stay for a meal.

Turn left out of Longlands
Hotel and follow signs for M6

Have a safe journey home.