



MX-5 OWNERS CLUB

North West Area

Blow The Cobweb's Away
Sunday 24 February 2008

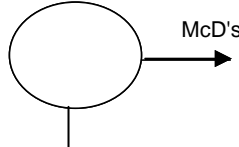
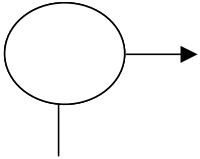
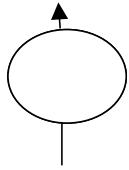
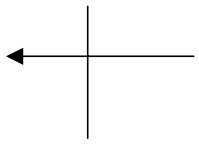
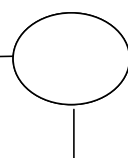
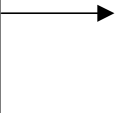


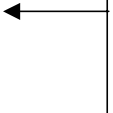

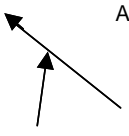
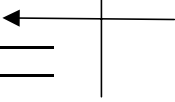
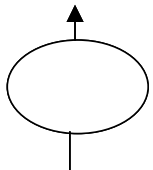
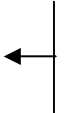
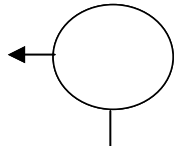
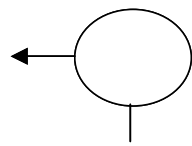
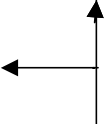
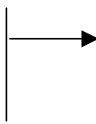
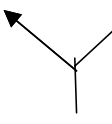
Welcome to blowing the cobweb's away.
This is a short run just to get everybody
back into the swing of things.

Start at McDonalds Middlebrook
Horwich BL6 6JA
Meet 10.00 am for 10.30 am start

We go over Rivington and Belmont to
Huntley's Samlesbury, Preston, PR5 0UN for
coffee then on to Clitheroe, through Billington,
Ribchester and Hurst Green. The run ends at
Clitheroe where if you wish you can have a bite to
eat in one of the many pubs. Postcode for **New
Market Street Car Park Clitheroe** Lancashire
BB7 2JW !

Contact mobile's Trish lead car
07817629141

Blow the Cobweb's Away

<p>1</p> <table border="1"> <tr><td>miles</td><td>0.0</td></tr> <tr><td>Km</td><td>0.0</td></tr> <tr><td>Rster</td><td>0.0</td></tr> </table>	miles	0.0	Km	0.0	Rster	0.0	<p>Zero trip at roundabout</p> <p>KFC </p>	<p>2</p> <table border="1"> <tr><td>miles</td><td>0.1</td></tr> <tr><td>Km</td><td>0.2</td></tr> <tr><td>Rster</td><td>0.1</td></tr> </table>	miles	0.1	Km	0.2	Rster	0.1	<p>Mansell Way</p> 	<p>3</p> <table border="1"> <tr><td>miles</td><td>0.3</td></tr> <tr><td>Km</td><td>0.5</td></tr> <tr><td>Rster</td><td>0.3</td></tr> </table>	miles	0.3	Km	0.5	Rster	0.3	
miles	0.0																						
Km	0.0																						
Rster	0.0																						
miles	0.1																						
Km	0.2																						
Rster	0.1																						
miles	0.3																						
Km	0.5																						
Rster	0.3																						
<p>4</p> <table border="1"> <tr><td>miles</td><td>0.4</td></tr> <tr><td>Km</td><td>0.6</td></tr> <tr><td>Rster</td><td>0.4</td></tr> </table>	miles	0.4	Km	0.6	Rster	0.4	<p>Traffic Lights</p> 	<p>5</p> <table border="1"> <tr><td>miles</td><td>0.7</td></tr> <tr><td>Km</td><td>1.1</td></tr> <tr><td>Rster</td><td>0.7</td></tr> </table>	miles	0.7	Km	1.1	Rster	0.7		<p>6</p> <table border="1"> <tr><td>miles</td><td>1.2</td></tr> <tr><td>Km</td><td>1.9</td></tr> <tr><td>Rster</td><td>1.2</td></tr> </table>	miles	1.2	Km	1.9	Rster	1.2	<p>Speed Camera</p> <p>30 MPH</p>
miles	0.4																						
Km	0.6																						
Rster	0.4																						
miles	0.7																						
Km	1.1																						
Rster	0.7																						
miles	1.2																						
Km	1.9																						
Rster	1.2																						
<p>7</p> <table border="1"> <tr><td>miles</td><td>2.6</td></tr> <tr><td>Km</td><td>4.2</td></tr> <tr><td>Rster</td><td>2.7</td></tr> </table>	miles	2.6	Km	4.2	Rster	2.7	<p>Turn after roundabout</p> <p>Lever park ave</p> 	<p>8</p> <table border="1"> <tr><td>miles</td><td>4.4</td></tr> <tr><td>Km</td><td>7.1</td></tr> <tr><td>Rster</td><td>4.6</td></tr> </table>	miles	4.4	Km	7.1	Rster	4.6	<p>Sheep house Lane</p> 	<p>9</p> <table border="1"> <tr><td>miles</td><td>7.9</td></tr> <tr><td>Km</td><td>12.7</td></tr> <tr><td>Rster</td><td>8.2</td></tr> </table>	miles	7.9	Km	12.7	Rster	8.2	<p>Signed Bolton/Bury</p> 
miles	2.6																						
Km	4.2																						
Rster	2.7																						
miles	4.4																						
Km	7.1																						
Rster	4.6																						
miles	7.9																						
Km	12.7																						
Rster	8.2																						
<p>10</p> <table border="1"> <tr><td>miles</td><td>8.0</td></tr> <tr><td>Km</td><td>12.9</td></tr> <tr><td>Rster</td><td>8.3</td></tr> </table>	miles	8.0	Km	12.9	Rster	8.3	<p>Egerton Rd</p> 	<p>11</p> <table border="1"> <tr><td>miles</td><td>8.9</td></tr> <tr><td>Km</td><td>14.3</td></tr> <tr><td>Rster</td><td>9.2</td></tr> </table>	miles	8.9	Km	14.3	Rster	9.2	<p>Stones Bank Rd</p> 	<p>12</p> <table border="1"> <tr><td>miles</td><td>10.2</td></tr> <tr><td>Km</td><td>16.4</td></tr> <tr><td>Rster</td><td>10.6</td></tr> </table>	miles	10.2	Km	16.4	Rster	10.6	<p>Join main Rd/ Blackburn Rd</p> <p>A666</p> 
miles	8.0																						
Km	12.9																						
Rster	8.3																						
miles	8.9																						
Km	14.3																						
Rster	9.2																						
miles	10.2																						
Km	16.4																						
Rster	10.6																						
<p>13</p> <table border="1"> <tr><td>miles</td><td>12.5</td></tr> <tr><td>Km</td><td>20.1</td></tr> <tr><td>Rster</td><td>13.0</td></tr> </table>	miles	12.5	Km	20.1	Rster	13.0	<p>Speed Camera</p> <p>30 MPH</p>	<p>14</p> <table border="1"> <tr><td>miles</td><td>13.7</td></tr> <tr><td>Km</td><td>22.0</td></tr> <tr><td>Rster</td><td>14.2</td></tr> </table>	miles	13.7	Km	22.0	Rster	14.2	<p>Traffic lights A666</p> 	<p>15</p> <table border="1"> <tr><td>miles</td><td>13.7</td></tr> <tr><td>Km</td><td>22.0</td></tr> <tr><td>Rster</td><td>14.2</td></tr> </table>	miles	13.7	Km	22.0	Rster	14.2	<p>Follow Right Hand Lane</p> <p>A666</p>
miles	12.5																						
Km	20.1																						
Rster	13.0																						
miles	13.7																						
Km	22.0																						
Rster	14.2																						
miles	13.7																						
Km	22.0																						
Rster	14.2																						
<p>16</p> <table border="1"> <tr><td>miles</td><td>14.0</td></tr> <tr><td>Km</td><td>22.5</td></tr> <tr><td>Rster</td><td>14.5</td></tr> </table>	miles	14.0	Km	22.5	Rster	14.5	<p>Speed Camera</p> <p>30 MPH</p>	<p>17</p> <table border="1"> <tr><td>miles</td><td>14.3</td></tr> <tr><td>Km</td><td>23.0</td></tr> <tr><td>Rster</td><td>14.8</td></tr> </table>	miles	14.3	Km	23.0	Rster	14.8	<p>Speed Camera</p> <p>30 MPH</p>	<p>18</p> <table border="1"> <tr><td>miles</td><td>15.0</td></tr> <tr><td>Km</td><td>24.1</td></tr> <tr><td>Rster</td><td>15.6</td></tr> </table>	miles	15.0	Km	24.1	Rster	15.6	
miles	14.0																						
Km	22.5																						
Rster	14.5																						
miles	14.3																						
Km	23.0																						
Rster	14.8																						
miles	15.0																						
Km	24.1																						
Rster	15.6																						
<p>19</p> <table border="1"> <tr><td>miles</td><td>15.4</td></tr> <tr><td>Km</td><td>24.8</td></tr> <tr><td>Rster</td><td>16.0</td></tr> </table>	miles	15.4	Km	24.8	Rster	16.0	<p>Under Bridge/Golden Cup Pub</p> 	<p>20</p> <table border="1"> <tr><td>miles</td><td>17.6</td></tr> <tr><td>Km</td><td>28.3</td></tr> <tr><td>Rster</td><td>18.3</td></tr> </table>	miles	17.6	Km	28.3	Rster	18.3	<p>Signed Preston/A6062</p> 	<p>21</p> <table border="1"> <tr><td>miles</td><td>18.0</td></tr> <tr><td>Km</td><td>29.0</td></tr> <tr><td>Rster</td><td>18.7</td></tr> </table>	miles	18.0	Km	29.0	Rster	18.7	<p>Signed Preston/Chorley</p> 
miles	15.4																						
Km	24.8																						
Rster	16.0																						
miles	17.6																						
Km	28.3																						
Rster	18.3																						
miles	18.0																						
Km	29.0																						
Rster	18.7																						
<p>22</p> <table border="1"> <tr><td>miles</td><td>18.7</td></tr> <tr><td>Km</td><td>30.1</td></tr> <tr><td>Rster</td><td>19.4</td></tr> </table>	miles	18.7	Km	30.1	Rster	19.4	<p>Traffic Lights</p> 	<p>23</p> <table border="1"> <tr><td>miles</td><td>20.7</td></tr> <tr><td>Km</td><td>33.3</td></tr> <tr><td>Rster</td><td>21.5</td></tr> </table>	miles	20.7	Km	33.3	Rster	21.5	<p>Gib Lane/Boars Head Pub</p> <p>Turn after pub</p> 	<p>24</p> <table border="1"> <tr><td>miles</td><td>21.5</td></tr> <tr><td>Km</td><td>34.6</td></tr> <tr><td>Rster</td><td>22.3</td></tr> </table>	miles	21.5	Km	34.6	Rster	22.3	<p>Follow Rd toLeft/Roach Rd</p> 
miles	18.7																						
Km	30.1																						
Rster	19.4																						
miles	20.7																						
Km	33.3																						
Rster	21.5																						
miles	21.5																						
Km	34.6																						
Rster	22.3																						

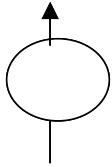
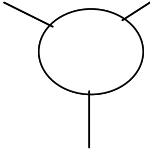

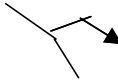
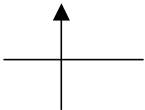
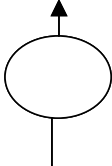
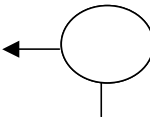
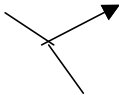
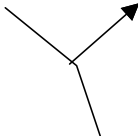
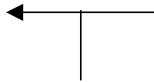
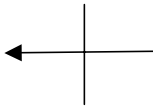
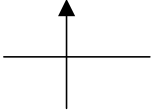
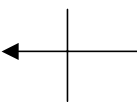
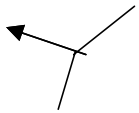
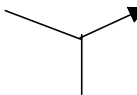

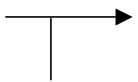
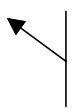
25	Firwood Lane		26	Firwood Lane		27	Darkwood Lane NARROW ROAD				
	miles			22.4			miles		22.4	miles	22.8
	Km			36.0			Km		36.0	Km	36.7
	Rster			23.2			Rster		23.2	Rster	23.7

28	Green Lane NARROW ROAD		29	Goosefoot Lane		30	Further Lane				
	miles			23.1			miles		23.9	miles	24.5
	Km			37.2			Km		38.5	Km	39.4
	Rster			24.0			Rster		24.8	Rster	25.4

31	Preston New Rd		32	Windmill Pub		33	Signed A59 Preston/Clitheroe				
	miles			26.2			miles		26.5	miles	26.9
	Km			42.2			Km		42.6	Km	43.3
	Rster			27.2			Rster		27.5	Rster	27.9

34	Signed A59 Preston		35	Huntley's Coffee Stop			
	miles			27.1		miles	28.8
	Km			43.6		Km	46.3
	Rster			28.1		Rster	29.9

Blow The Cobwebs Away

<p>1</p> <p>miles 0.0 Km 0.0 Rster 0.0</p>	<p>Zero Trip at gate</p> <p>Turn RIGHT then LEFT on to A59</p>	<p>2</p> <p>miles 1.6 Km 2.6 Rster 1.7</p>		<p>3</p> <p>miles 2.2 Km 3.5 Rster 2.3</p>	<p>SPEED CAMERA</p> <p>40 MPH</p>
<p>4</p> <p>miles 4.2 Km 6.8 Rster 4.4</p>	<p>SPEED CAMERA</p> <p>40 MPH</p>	<p>5</p> <p>miles 6.6 Km 10.6 Rster 6.9</p>	<p>Whalley New Rd 2nd Exit</p> 	<p>6</p> <p>miles 8.4 Km 13.5 Rster 8.7</p>	<p>Painter Wood</p> 
<p>7</p> <p>miles Km 0.0 Rster 0.0</p>	<p>BEWARE 5 SPEED</p> <p>HUMPS</p>	<p>8</p> <p>miles 11.5 Km 18.5 Rster 11.9</p>	<p>Wilpshire Rd</p> 	<p>9</p> <p>miles 12.9 Km 20.8 Rster 13.4</p>	<p>Traffic Lights</p> 
<p>10</p> <p>miles 15.9 Km 25.8 Rster 16.6</p>	<p>Signed A59</p> 	<p>11</p> <p>miles 16.0 Km 25.7 Rster 16.6</p>	<p>A59</p> 	<p>12</p> <p>miles 17.3 Km 27.8 Rster 18.0</p>	<p>Signed Balderstone</p> 
<p>13</p> <p>miles 18.7 Km 30.1 Rster 19.4</p>	<p>Commons Lane</p> 	<p>14</p> <p>miles 19.9 Km 32.0 Rster 20.7</p>	<p>Signed Whalley</p> 	<p>15</p> <p>miles 20.2 Km 32.5 Rster 21.0</p>	<p>A59</p> 
<p>16</p> <p>miles 20.3 Km 32.7 Rster 21.1</p>	<p>SPEED CAMERA</p> <p>40 MPH</p>	<p>17</p> <p>miles 22.1 Km 35.6 Rster 22.9</p>	<p>Traffic Lights</p> 	<p>18</p> <p>miles 22.2 Km 35.7 Rster 23.0</p>	<p>SPEED CAMERA</p> <p>40 MPH</p>
<p>19</p> <p>miles 24.0 Km 38.6 Rster 24.9</p>	<p>Chapel Lane</p> 	<p>20</p> <p>miles 24.6 Km 39.6 Rster 25.5</p>	<p>Signed Dinkley</p> 	<p>21</p> <p>miles 27.0 Km 43.5 Rster 28.0</p>	<p>BRIDGE</p> 
<p>22</p> <p>miles 27.4 Km 44.1 Rster 28.4</p>	<p>Gallows Lane</p> 	<p>23</p> <p>miles 29.0 Km 46.7 Rster 30.1</p>	<p>Signed Clitheroe</p> 	<p>24</p> <p>miles 29.8 Km 48.0 Rster 30.9</p>	<p>Shire Lane 1ST After Punch Bowl Pub</p> 

25	Bayley Arms Hotel Avenue Rd		26	GO THROUGH GATES	27	FOLLOW MAIN RD TO LEFT	
	miles 30.6			miles 0.0		miles	PAST COLLEGE
	Km 49.2			Km 0.0		Km 0.0	
	Rster 31.8			Rster 0.0		Rster 0.0	

28		29	Signed Clitheroe 5 miles	30	Signed Clitheroe 3 1/4 Miles	
			miles 31.6		miles 32.6	miles 34.2
			Km 50.9		Km 52.5	Km 55.0
			Rster 32.8		Rster 33.8	Rster 35.5

31	Signed Clitheroe	32	Signed Clitheroe 1 1/4 Miles	33		
	miles 35.2		miles 36.2			miles 37.4
	Km 56.6		Km 58.3			Km 60.2
	Rster 36.5		Rster 37.6			Rster 38.8

34	King St	35	New Market St	36	CAR PARK FREE ON	
	miles 37.5		miles 37.5		miles 0.0	SUNDAY. MARKET
	Km 60.4		Km 60.4		Km 0.0	TOILETS CLOSED
	Rster 38.9		Rster 38.9		Rster 0.0	

37	ROUTE B/ACK TO A 59 AND	38	CAR PARK EXIT AT OPPOSITE	39	ONE WAY ONLY	
	M6 IF NEEDED		END TO ENTRANCE		miles 0.0	
	miles 0.0		ZERO TRIP AND TURN		Km 0.0	
	Km 0.0		LEFT		Rster 0.0	

40		41		42	Thorn St		
					miles 0.1	miles 0.3	miles 0.3
					Km 0.2	Km 0.5	Km 0.5
					Rster 0.1	Rster 0.3	Rster 0.3

43	Woone Lane	44	Whalley Rd	45	Signed Preston A59
	miles 0.6		miles 1.2		miles 2.4
	Km 1.0		Km 1.9		Km 3.9
	Rster 0.6		Rster 1.2		Rster 2.5

46	M6 SIGN POSTED FROM
	HERE
	miles 0.0
	Km 0.0

SAFE JOURNEY HOME
THANKS FOR JOINING
US

